

Appendix 3

# Greater Norwich Local Plan Schedule of Proposed Map Changes (March 2024)

## Modifications – Map Changes

The modifications below are expressed in the conventional form of ~~striketrough~~ for deletions and underlining for additions of text.

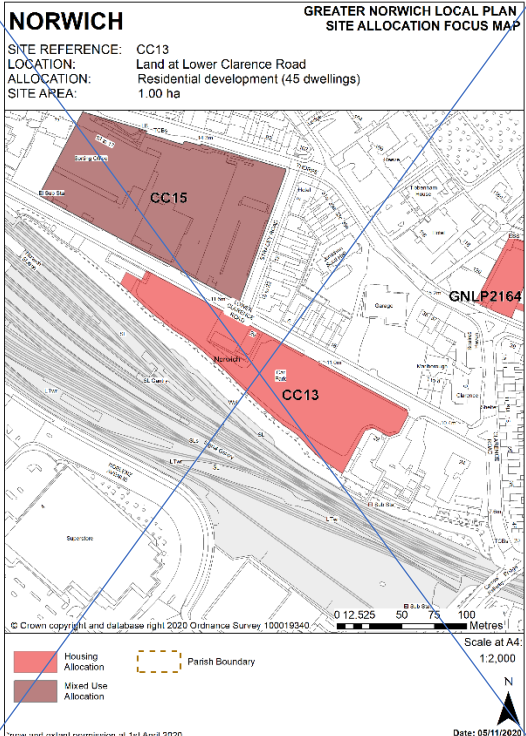
The page numbers and paragraph numbering below refers to the submission local plan, and does not take account of the deletion or addition of text.

Ref	Page	Policy/ Paragraph	Modification – Map Change
MAP1		Multiple	Update all settlement maps throughout the plan to reflect the re-referencing of sites (title and map).
MAP2		Multiple	Update all focus maps throughout the plan to reflect the re-referencing of sites (title and map). Remove commitment layer and associated note.
MAP3	7-9	Norwich settlement maps	Update the three Norwich settlement maps (North, South and Centre) as appropriate:  Norwich (North) – Boundary changes for GNLP0466R/HNF2, GNLP1061 Deletion of sites GNLP1019/HEL4  Norwich (South) – Boundary changes for R1 Deletion of sites GNLP2043/0581, R2, CC2, CC13 Reflect combined Colney allocation  Norwich (Centre) – Deletion of sites CC2 and CC13

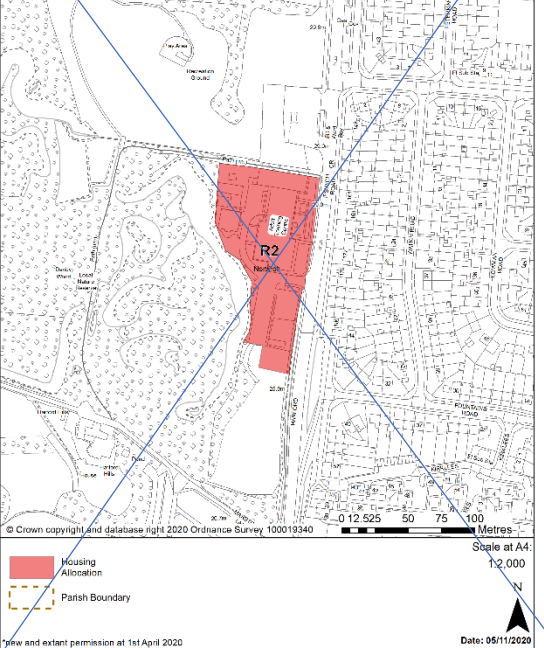
Ref	Page	Policy/ Paragraph	Modification – Map Change
MAP4	20	East Norwich Focus Map  (Moved to Strategic Sites section)	Update Location information in title to read:  East Norwich <del>Stragetie</del> <u>Strategic</u> Regeneration Area – Deal Ground, Carrow w <u>Works and</u> Utilities Site <u>and Land in front of ATB Lawrence Scott</u>  Update Allocation information in the title to read:  Mixed Use ( <del>4000 dwellings</del> )
MAP5	58	GNLP1061R Focus Map  (Moved to Strategic Sites section)	Update Allocation information in the title to read:  Aviation related employment <del>and</del> aviation educational uses <u>and general employment</u>  Update Site Area information in the title to read:  <del>42.46 ha</del> <u>43.66 ha</u>  Amend boundary of allocation on map to reflect change to site area.

Ref	Page	Policy/ Paragraph	Modification – Map Change
			<div style="display: flex; justify-content: space-around;"> <div style="width: 45%;"> <p><b>NORWICH</b> <span style="float: right;">GREATER NORWICH LOCAL PLAN SITE ALLOCATION FOCUS MAP</span></p> <p>SITE REFERENCE: GNLP1061  LOCATION: Land known as 'Site 4', Norwich Airport  ALLOCATION: Aviation related employment and aviation educational uses  SITE AREA: 42.46 ha</p> </div> <div style="width: 45%;"> <p><b>NORWICH</b> <span style="float: right;">GREATER NORWICH LOCAL PLAN SITE ALLOCATION FOCUS MAP</span></p> <p>SITE REFERENCE: GNLP1061R  LOCATION: Land known as 'Site 4', Norwich Airport  ALLOCATION: Aviation related employment, aviation educational uses and general employment  SITE AREA: 43.66 ha</p> </div> </div>
MAP6	67	GNLP2164 Focus Map	Remove withdrawn allocation CC13 from the GNLP2164 Focus Map.
MAP7	74	CC2 Focus Map	Delete Focus Map for withdrawn CC2 allocation.

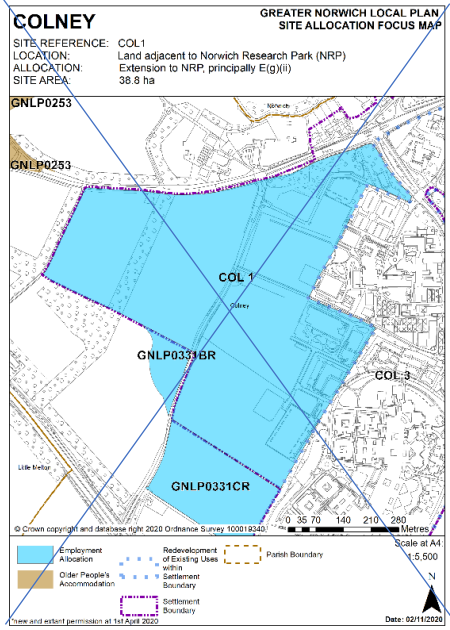


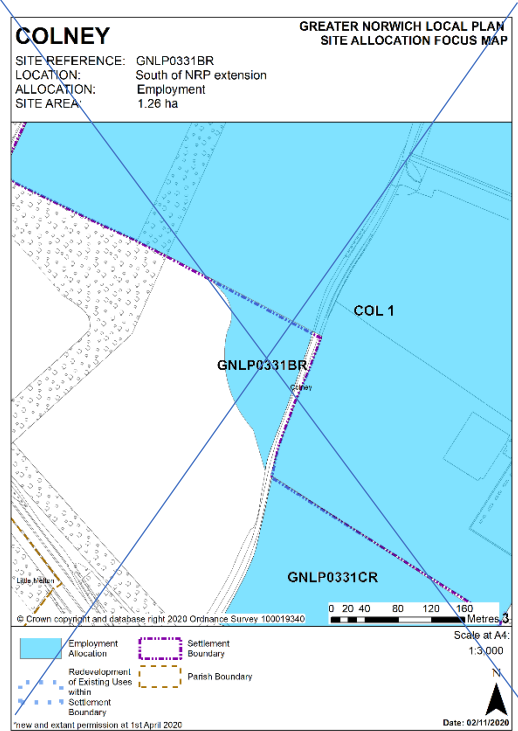
Ref	Page	Policy/ Paragraph	Modification – Map Change
			 <p><b>NORWICH</b> GREATER NORWICH LOCAL PLAN SITE ALLOCATION FOCUS MAP</p> <p>SITE REFERENCE: CC13 LOCATION: Land at Lower Clarence Road ALLOCATION: Residential development (45 dwellings) SITE AREA: 1.00 ha</p> <p>Scale at A4: 1:2,000 Date: 05/11/2020</p>
MAP9	102	CC15 Focus Map	Remove withdrawn allocation CC13 from the CC15 Focus Map.
MAP10	109	CC18 (CC19) Focus Map	Amend Location information in the title to read:  Land at <del>140-150</del> -154 Oak Street and 70-72 Sussex Street
MAP11	120	R1 Focus Map	Amend Site Area information in the title to read:

Ref	Page	Policy/ Paragraph	Modification – Map Change
			<p>4.51 ha <u>3.45 ha</u></p> <p>Amend boundary of allocation on map to reflect change to site area to omit developed area of site.</p> <div style="display: flex; justify-content: space-around;"> <div data-bbox="763 432 1234 1102"> <p><b>NORWICH</b> GREATER NORWICH LOCAL PLAN SITE ALLOCATION FOCUS MAP</p> <p>SITE REFERENCE: R1 LOCATION: The Neatmarket, Hall Road ALLOCATION: Employment SITE AREA: 4.51 ha</p> <p>© Crown copyright and database right 2020 Ordnance Survey 100019340 Scale at A4: 1:2,500 Date: 05/11/2020</p> </div> <div data-bbox="1256 432 1727 1102"> <p><b>NORWICH</b> GREATER NORWICH LOCAL PLAN SITE ALLOCATION FOCUS MAP</p> <p>SITE REFERENCE: R1 LOCATION: The Neatmarket, Hall Road ALLOCATION: Employment SITE AREA: 3.45 ha</p> <p>© Crown copyright and database right 2023 Ordnance Survey 100019340 Scale at A4: 1:2,500 Date: 04/09/2023</p> </div> </div>
MAP12	123	R2 Focus Map	Delete Focus Map for withdrawn R2 allocation.

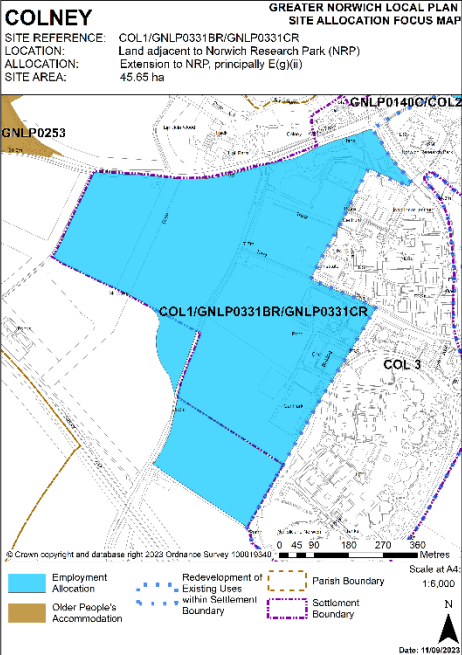
Ref	Page	Policy/ Paragraph	Modification – Map Change
			<p><b>NORWICH</b> <span style="float: right;"><b>GREATER NORWICH LOCAL PLAN SITE ALLOCATION FOCUS MAP</b></span></p> <p>SITE REFERENCE: R2  LOCATION: Ipswich Road Community Hub  ALLOCATION: Residential development (15 dwellings)  SITE AREA: 0.78 ha</p>  <p><small>© Crown copyright and database right 2020 Ordnance Survey 100019340</small>  Scale at A4: 1:2,000  Date: 06/11/2020</p>
MAP13	163	R37 Focus Map	Amend Allocation information in the title to read:  Mixed Use ( <del>80</del> <u>200</u> dwellings)
MAP14	165	R38 Focus Map	Amend Allocation information in the title to read:  Mixed Use ( <del>900</del> <u>755</u> dwellings)

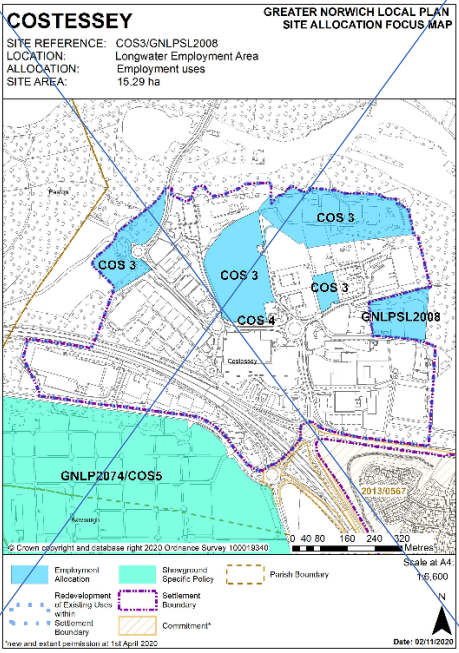
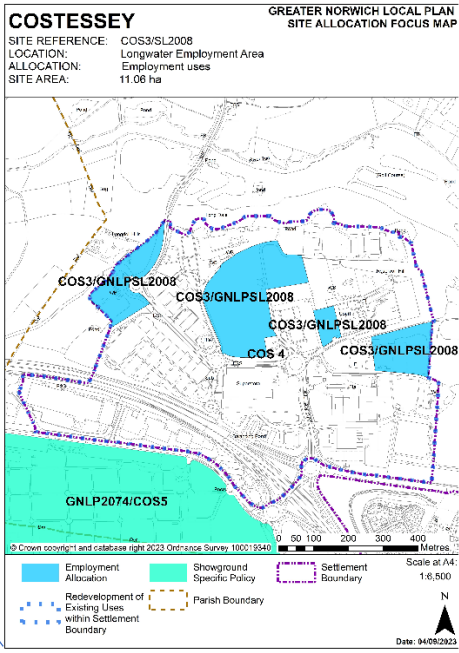


Ref	Page	Policy/ Paragraph	Modification – Map Change
		(Moved to Strategic Sites section)	
MAP15	171	Colney Settlement Map	<p>Amend the Colney Settlement Map as appropriate to reflect combining of sites COL1, GNLP0331BR and GNLP0331CR into one allocation.</p> <p>Delete Costessey Contingency site from map.</p>
MAP16	174	COL1 Focus Map	<p>Delete Focus Map for COL1 allocation.</p>  <p>The map is titled 'COLNEY GREATER NORWICH LOCAL PLAN SITE ALLOCATION FOCUS MAP'. It shows a site area highlighted in blue, labeled 'COL 1'. The site is located adjacent to Norwich Research Park (NRP) and is an extension to NRP, principally E1(g)(ii). The site area is 38.8 ha. The map also shows other sites: GNLP0253, GNLP0331BR, and GNLP0331CR. The map includes a legend, a scale bar (0 to 280 metres), and a north arrow. The scale is 1:5,500. The map is dated 02/11/2020.</p>

Ref	Page	Policy/ Paragraph	Modification – Map Change
MAP17	176	GNLP0331BR Focus Map	<p>Delete Focus Map for GNLP0331BR allocation.</p>  <p><b>COLNEY</b>      GREATER NORWICH LOCAL PLAN      SITE ALLOCATION FOCUS MAP</p> <p>SITE REFERENCE: GNLP0331BR      LOCATION: South of NRP extension      ALLOCATION: Employment      SITE AREA: 1.26 ha</p> <p>COL 1      GNLP0331BR      GNLP0331CR</p> <p>© Crown copyright and database right 2020 Ordnance Survey 100019340      Scale at A4:      1:3,000      Date: 02/11/2020</p> <p>Legend:      Employment Allocation      Settlement Boundary      Parish Boundary      Redevelopment of Existing Uses within Settlement Boundary</p>
MAP18	178	GNLP0331CR Focus Map	<p>Delete Focus Map for GNLP0331CR allocation.</p>

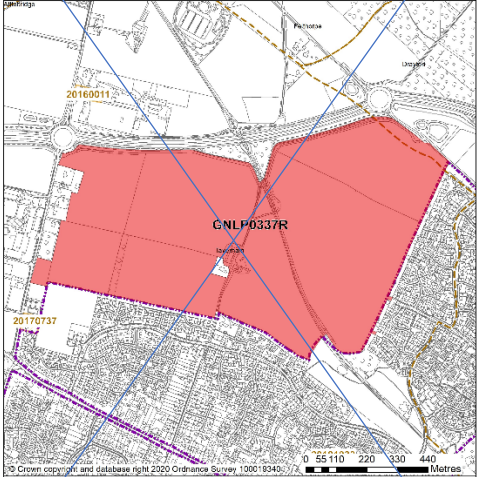
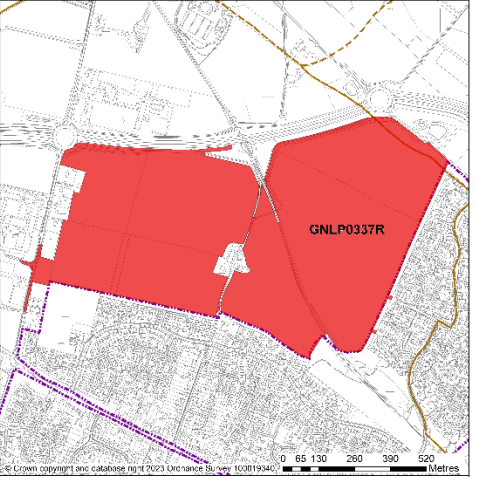
Ref	Page	Policy/ Paragraph	Modification – Map Change
MAP19	-	COL1/ GNL0331BR/ GNL0331CR  (Moved to Strategic Sites section)	New Focus Map for combined allocation.

Ref	Page	Policy/ Paragraph	Modification – Map Change
			 <p><b>COLNEY</b>  <b>GREATER NORWICH LOCAL PLAN</b>  <b>SITE ALLOCATION FOCUS MAP</b>  SITE REFERENCE: COL1/GNLP0331BR/GNLP0331CR  LOCATION: Land adjacent to Norwich Research Park (NRP)  ALLOCATION: Extension to NRP, principally E(g)(ii)  SITE AREA: 45.65 ha</p> <p>GNLP0253  GNLP0140/COL2  COL1/GNLP0331BR/GNLP0331CR  COL 3</p> <p>© Crown copyright and database right 2023 Ordnance Survey 100010540  Scale at A4: 1:6,000  Date: 11/09/2023</p> <p>Legend:  - Employment Allocation (Blue)  - Older People's Accommodation (Orange)  - Redevelopment of Existing Uses within Settlement Boundary (Dotted Blue)  - Panen Boundary (Dashed Orange)  - Settlement Boundary (Dashed Purple)</p>
MAP20	182	COL3 Focus Map	Update Focus Map to reflect combined COL1 allocation.
MAP21	187	BAW2 Focus Map	Delete Costessey Contingency site from map.
MAP22	189	Costessey Settlement Map	Reflect COS3 boundary change.  Delete Costessey Contingency site from map.

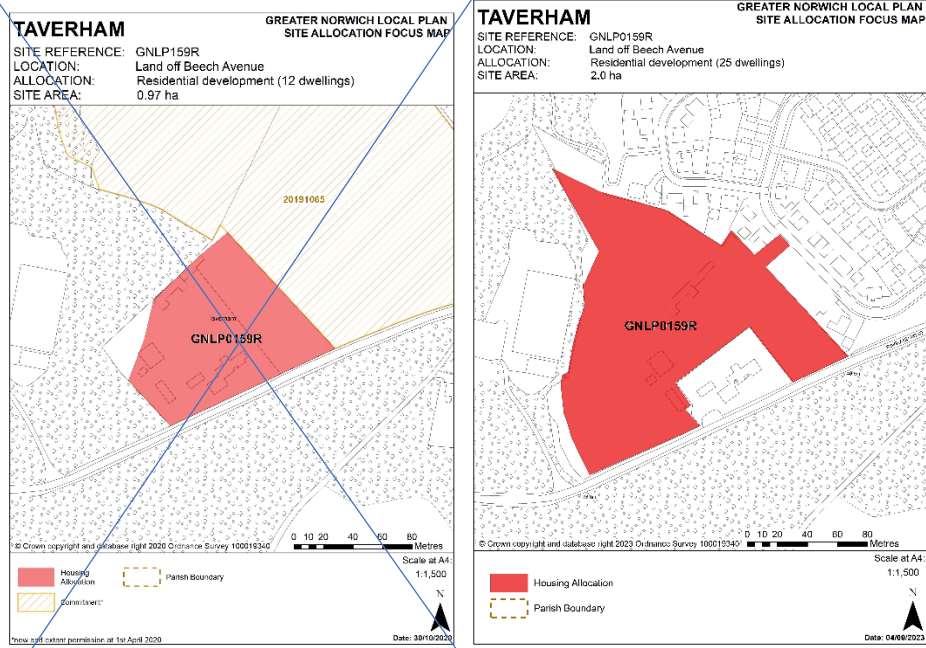
Ref	Page	Policy/ Paragraph	Modification – Map Change
MAP23	191	COS3/ GNLPSL2008 Focus Map  (Moved to Strategic Sites section)	Update Site Area information in the title to read:  45.29 ha <u>11.06 ha</u>  Amend boundary of allocation on map to reflect change to site area. <div style="display: flex; justify-content: space-around; margin-top: 20px;">   </div>
Map24	193	COS4 Focus Map	Amend boundary of COS3/GNLPSL2008 allocation on map to reflect change to site area.
MAP25	195	COS5/ GNLP2074 Focus Map	Amend Location information in the title to read:  <del>Royal</del> Norfolk Showground

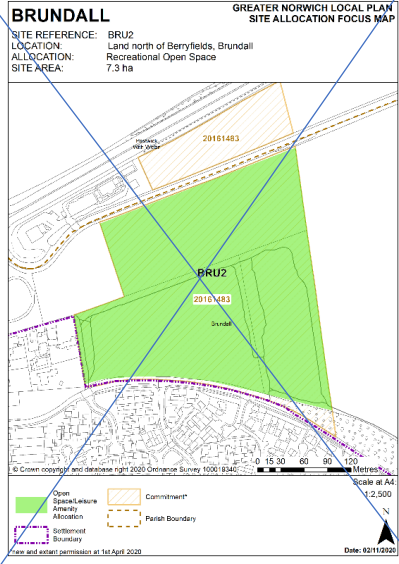
Ref	Page	Policy/ Paragraph	Modification – Map Change
			Amend boundary of COS3/GNLPSL2008 allocation on map to reflect change to site area.
MAP26	197	Cringleford Settlement Map	Update the Cringleford Settlement Map to reflect the combined COL1 allocation.
MAP27	201	GNL0307/ 0327 Focus Map  (Moved to Strategic Sites section)	Update Focus Map to reflect combined COL1 allocation.
MAP28	205	Drayton Settlement Map	Update the Drayton Settlement Map to reflect the deletion of allocation HEL4/GNLP1019
MAP29	213	EAS1 Focus Map  (Moved to Strategic Sites section)	Amend Allocation information in the title to read:  Residential development (Approx <del>1,044</del> <u>962</u> dwellings)
MAP30	215	Hellesdon Settlement Map	Amend the Hellesdon Settlement Map to reflect deletion of allocation HEL4/GNLP1019
MAP31	223	HEL4/GNLP1019 Focus Map	Delete Focus Map for deleted HEL4/GNLP1019 allocation.

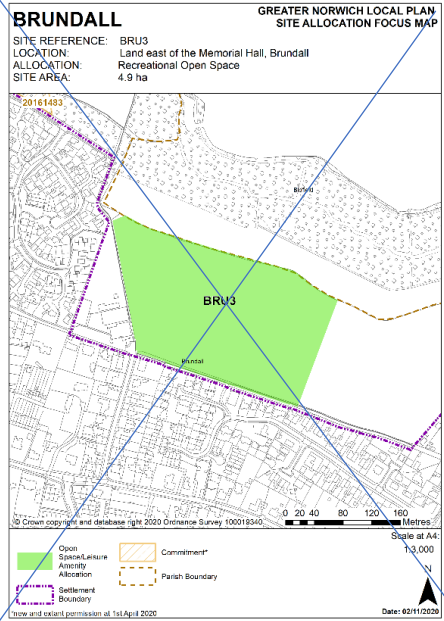
Ref	Page	Policy/ Paragraph	Modification – Map Change
MAP32	238	GNLP0132 Focus Map	<p>Amend Allocation information in the title to read:</p> <p>Residential development (<del>4200</del> <u>1,000-2,000</u> dwellings)</p>
MAP33	241	Taverham Settlement Map	<p>Amend the Taverham Settlement Map to reflect amended boundary to GNL0159R and GNL0337R.</p>
MAP34	244	GNLP0337R Focus Map	<p>Amend Site Area information in the title to read:</p>

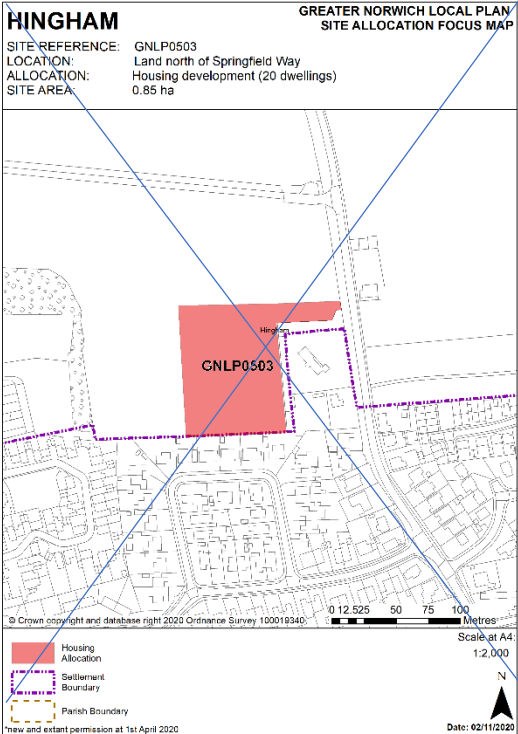
Ref	Page	Policy/ Paragraph	Modification – Map Change
			<p><del>81.69ha</del> <u>78.5ha</u></p> <p>Amend boundary of allocation on map to reflect change to site area.</p> <div style="display: flex; justify-content: space-around;"> <div data-bbox="770 432 1245 1126"> <p><b>TAVERHAM</b> GREATER NORWICH LOCAL PLAN SITE ALLOCATION FOCUS MAP</p> <p>SITE REFERENCE: GNLP0337R LOCATION: Land between Fir Covert road and Reepham road ALLOCATION: Residential development (1400 dwellings) SITE AREA: 81.69 ha</p>  <p>Scale at A4: 1:8,500 Date: 30/10/2020</p> </div> <div data-bbox="1267 432 1742 1126"> <p><b>TAVERHAM</b> GREATER NORWICH LOCAL PLAN SITE ALLOCATION FOCUS MAP</p> <p>SITE REFERENCE: GNLP0337R LOCATION: Land between Fir Covert road and Reepham road ALLOCATION: Residential development (1400 dwellings) SITE AREA: 78.5 ha</p>  <p>Scale at A4: 1:8,500 Date: 04/09/2023</p> </div> </div>
MAP35	246	GNLP0159R Focus Map	<p>Amend Focus Map to reflect larger site boundary and increased number of units</p> <p>Amend Allocation information in the title to read:</p> <p>Residential development (<del>12</del> <u>25</u> dwellings)</p>



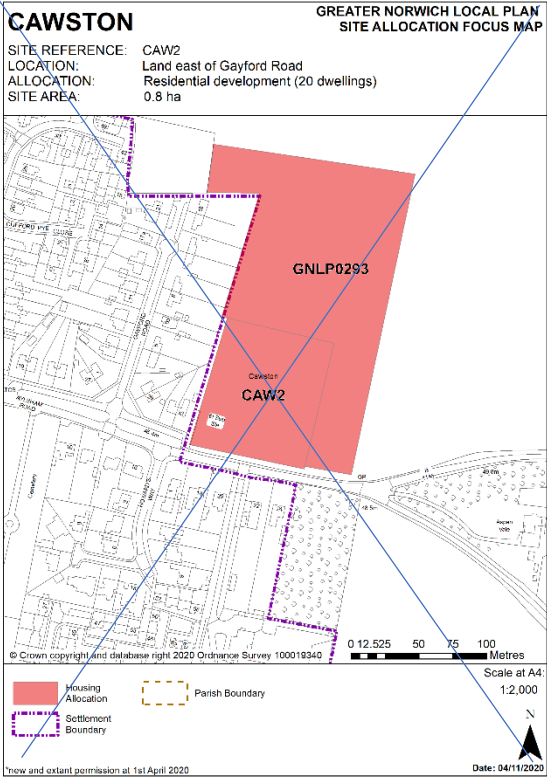
Ref	Page	Policy/ Paragraph	Modification – Map Change
			<p>Amend Site Area information in the title to read:</p> <p>0.97 ha <u>2.00 ha</u></p>  <p>The image contains two maps of the Taverham area, both titled 'GREATER NORWICH LOCAL PLAN SITE ALLOCATION FOCUS MAP'. Both maps show a red-shaded area labeled 'GNLPO159R' representing a housing allocation. The left map shows a site area of 0.97 ha, while the right map shows a site area of 2.0 ha. Both maps include a legend with 'Housing Allocation' (red) and 'Parish Boundary' (dashed line), a scale bar (0-80 metres), and a north arrow. The left map also includes a 'Date: 30/10/2020' and a note 'How will this information be used? at 1st April 2020'. The right map includes a 'Date: 04/09/2023'.</p>
MAP36	304	Wymondham Settlement Map	<p>Remove rogue 0525 reference from Wymondham settlement map</p> <p>Include Gypsy and Traveller sites GNLPO5028 A and B</p>
MAP37	318	ACL2 Focus Map	<p>Amend the Site Area to read:</p> <p>2.2 ha <u>2.0ha</u></p>

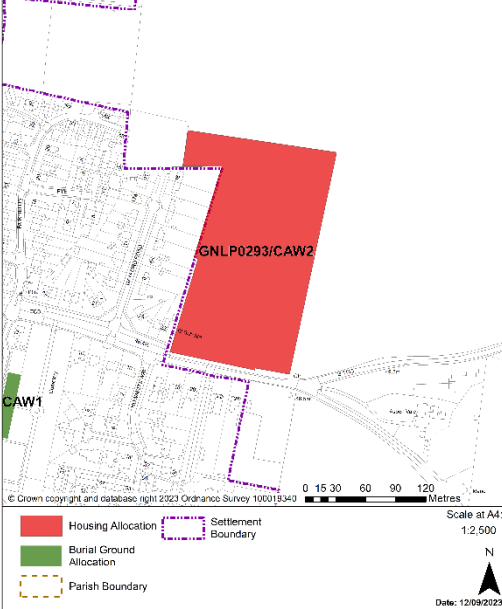
Ref	Page	Policy/ Paragraph	Modification – Map Change
MAP38	324	GNLP2161 Focus Map	Amend the Location information in the title to read:  Land adjacent <u>adjacent</u> to Norwich Camping & Leisure, off Yarmouth Road
MAP39	328	Brundall Settlement Map	Amend the Brundall Settlement Map to remove deleted allocations BRU2 and BRU3
MAP40	330	BRU2 Focus Map	Delete Focus Map for withdrawn BRU2 allocation.  
MAP41	332	BRU3 Focus Map	Delete Focus Map for withdrawn BRU3 allocation.

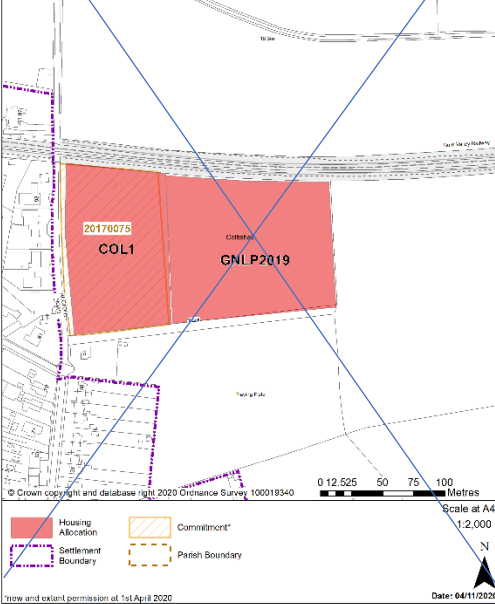
Ref	Page	Policy/ Paragraph	Modification – Map Change
			
MAP42	340	HET2 Focus Map	Amend the Site Area to read: <del>4.0ha</del> <u>3.8ha</u>
MAP43	342	HET3 Focus Map	Amend the Site Area to read: <del>6.83 ha</del> <u>6.6 ha</u>
MAP44	344	Hingham Settlement Map	Amend the Hingham Settlement Map to reflect deletion of withdrawn allocation GNLP0503
MAP45	345	GNLP0503 Focus Map	Delete Focus Map for withdrawn GNLP0503 allocation.

Ref	Page	Policy/ Paragraph	Modification – Map Change
			
MAP46	379	BLO5 Focus Map	<p>Amend the Location information in the title to read: Land to the <u>north of</u> Blofield Corner, opposite 'Heathway'</p>
MAP47	381	Buxton Settlement Map	Amend title to read 'Buxton with Lamas'
MAP48	386	Cantley Settlement Map	Add the Broads Authority area to the Cantley Settlement Map and show on key

Ref	Page	Policy/ Paragraph	Modification – Map Change
MAP49	389	Cawston Settlement Map	Amend the Cawston Settlement Map as appropriate to reflect the combining of sites GNL0293 and CAW2 into one allocation
MAP50	391	GNLP0293 Focus Map	<p>Delete Focus Map for GNL0293 allocation</p> <p><b>CAWSTON</b> GREATER NORWICH LOCAL PLAN SITE ALLOCATION FOCUS MAP</p> <p>SITE REFERENCE: GNL0293 LOCATION: Land east of Gayford Road ALLOCATION: Residential development (40 dwellings) SITE AREA: 1.91 ha</p> <p>© Crown copyright and database right 2020 Ordnance Survey 100019340 Scale at A4: 1:2,000 Date: 04/11/2020</p> <p>Legend:  <span style="color: red;">■</span> Housing Allocation  <span style="border: 1px dashed purple;">□</span> Settlement Boundary  <span style="border: 1px dashed yellow;">□</span> Parish Boundary</p>
MAP51	395	CAW2 Focus Map	Delete Focus Map for CAW2 allocation

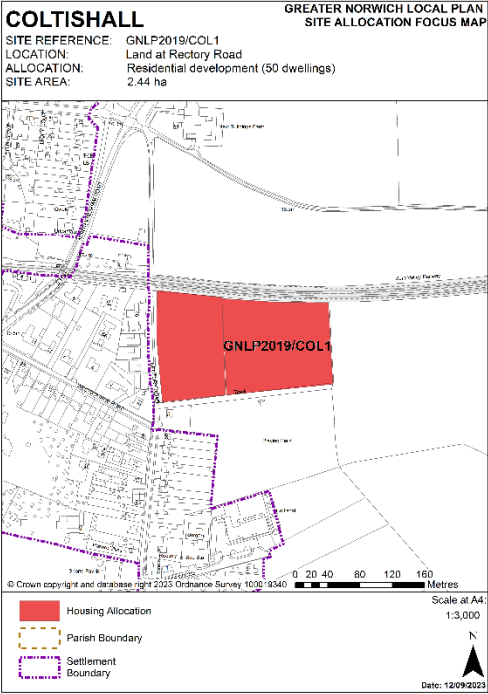
Ref	Page	Policy/ Paragraph	Modification – Map Change
			 <p><b>CAWSTON</b>      <b>GREATER NORWICH LOCAL PLAN</b> <b>SITE ALLOCATION FOCUS MAP</b></p> <p>SITE REFERENCE: CAW2 LOCATION: Land east of Gayford Road ALLOCATION: Residential development (20 dwellings) SITE AREA: 0.8 ha</p> <p>GNL0293 CAW2</p> <p>© Crown copyright and database right 2020 Ordnance Survey 100019340      0 12.5 25 50 75 100 Metres      Scale at A4: 1:2,000 Date: 04/11/2020</p> <p>■ Housing Allocation      - - - Parish Boundary - - - Settlement Boundary</p> <p>View and extent permission at 1st April 2020</p>
MAP52	-	GNLP0293 and CAW2 Focus Map	New Focus Map for combined allocation.

Ref	Page	Policy/ Paragraph	Modification – Map Change
			<p><b>CAWSTON</b> <span style="float: right;">GREATER NORWICH LOCAL PLAN SITE ALLOCATION FOCUS MAP</span></p> <p>SITE REFERENCE: GNL0293/CAW2  LOCATION: Land east of Gayford Road  ALLOCATION: Residential development (60 dwellings)  SITE AREA: 2.71 ha</p> 
MAP53	397	Coltishall Settlement Map	<p>Amend the Coltishall Settlement Map to reflect the combining of sites GNL02019 and COL1 into one allocation</p> <p>Add the Broads Authority area to the Coltishall Settlement Map and show on key</p>
MAP54	399	GNL02019 Focus Map	Delete Focus Map for GNL02019 allocation

Ref	Page	Policy/ Paragraph	Modification – Map Change
			<p><b>COLTISHALL</b> <span style="float: right;"><b>GREATER NORWICH LOCAL PLAN SITE ALLOCATION FOCUS MAP</b></span></p> <p>SITE REFERENCE: GNLP2019  LOCATION: Land at Rectory Road  ALLOCATION: Residential development (20 dwellings)  SITE AREA: 1.44 ha</p>  <p>© Crown copyright and database right 2020 Ordnance Survey 100019340  Scale at A4: 1:2,000  Date: 04/11/2020</p>
MAP55	401	COL1 Focus Map	Delete Focus Map for COL1 allocation

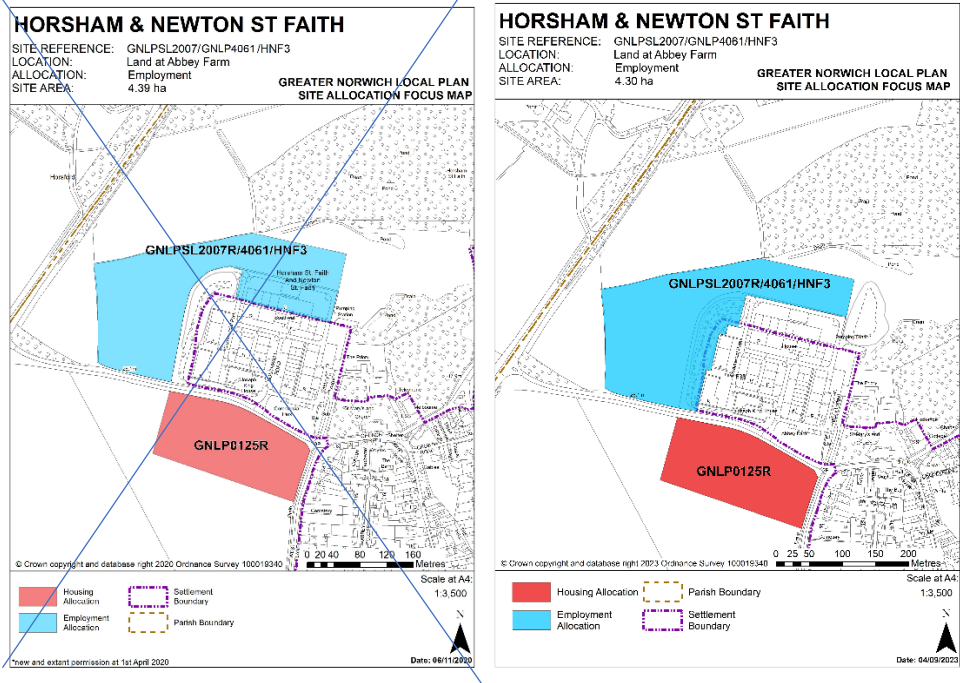


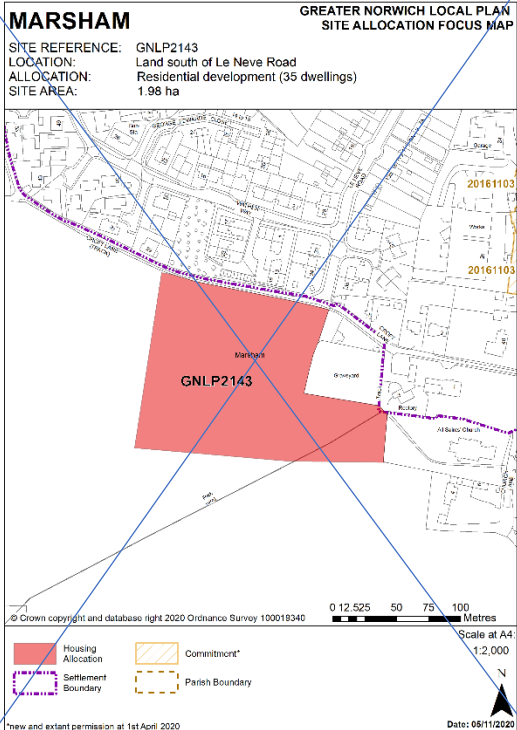
Ref	Page	Policy/ Paragraph	Modification – Map Change
			<p><b>COLTISHALL</b> GREATER NORWICH LOCAL PLAN SITE ALLOCATION FOCUS MAP</p> <p>SITE REFERENCE: COL1 LOCATION: Land at Rectory Road ALLOCATION: Residential development (30 dwellings) SITE AREA: 1.0 ha</p> <p>20170075 COL1 GNLP2019</p> <p>© Crown copyright and database right 2020 Ordnance Survey 100019340 Scale at A4: 1:2,000 Date: 04/11/2020</p> <p>Legend:  <span style="display:inline-block; width:10px; height:10px; background-color:red; border:1px solid black;"></span> Housing Allocation  <span style="display:inline-block; width:10px; height:10px; background: repeating-linear-gradient(45deg, transparent, transparent 2px, orange 2px, orange 4px); border:1px solid black;"></span> Commitment*  <span style="display:inline-block; width:10px; height:10px; border:2px dashed purple;"></span> Settlement Boundary  <span style="display:inline-block; width:10px; height:10px; border:2px dashed orange;"></span> Parish Boundary</p> <p>*new and extent permission at 1st April 2020</p>
MAP56	-	GNLP2019 and COL1 Focus Map	New Focus Map for combined allocation.

Ref	Page	Policy/ Paragraph	Modification – Map Change
			 <p><b>COLTISHALL</b>      GREATER NORWICH LOCAL PLAN SITE ALLOCATION FOCUS MAP</p> <p>SITE REFERENCE: GNL2019/COL1 LOCATION: Land at Rectory Road ALLOCATION: Residential development (50 dwellings) SITE AREA: 2.44 ha</p> <p>GNL2019/COL1</p> <p>© Crown copyright and database right 2023 Ordnance Survey 100019340      Scale at A4: 1:3,000 Date: 12/09/2023</p>
MAP57	407	GNLP0605 Focus Map	<p>Amend the Location information in the title to read:</p> <p>Land west of Foundry <u>Foundry</u> Close</p>
MAP58	429	Horsford Settlement Map	<p>Amend the Horsford Settlement Map to reflect the amendment to the boundary of GNL20264</p>

Ref	Page	Policy/ Paragraph	Modification – Map Change
MAP59	431	GNLP0264 Focus Map	<p>Amend Focus Map to reflect smaller allocation area, number of dwellings and site area</p> <p>Amend Allocation information in the title to read: Residential development (<del>45</del> <u>30</u> dwellings)</p> <p>Amend Site Area information in the title to read: <del>4.78 ha</del> <u>1.38 ha</u></p> <div style="display: flex; justify-content: space-around;"> <div data-bbox="770 619 1227 1276"> <p><b>HORSFORD</b>      GREATER NORWICH LOCAL PLAN SITE ALLOCATION FOCUS MAP</p> <p>SITE REFERENCE: GNLP0264 LOCATION: Dog Lane ALLOCATION: Residential development (45 dwellings) SITE AREA: 1.78 ha</p> <p>Scale at A4: 1:2,000</p> <p>Date: 04/11/2020</p> </div> <div data-bbox="1249 619 1706 1276"> <p><b>HORSFORD</b>      GREATER NORWICH LOCAL PLAN SITE ALLOCATION FOCUS MAP</p> <p>SITE REFERENCE: GNLP0264 LOCATION: Dog Lane ALLOCATION: Residential Development (30 dwellings) SITE AREA: 1.38 ha</p> <p>Scale at A4: 1:2,000</p> <p>Date: 04/09/2023</p> </div> </div>

Ref	Page	Policy/ Paragraph	Modification – Map Change
MAP60	433	Horsham St Faith Settlement Map	<p>Amend the Horsham St Faith Settlement Map to reflect amendments to boundaries of sites HNF2/GNLP0466R and HNF3/SL2007/GNLP4061</p> <p>Add Site GNLP1061R to the Horsham St Faith Settlement Map for clarity</p>
MAP61	440	HNF2/ GNLP0466R Focus Map	<p>Amend Focus Map to reflect change to allocation boundary and site area</p> <p>Amend Site Area information in the title to read:</p> <p><del>35.34 ha</del> <u>38 ha</u></p> <div style="display: flex; justify-content: space-around;"> <div data-bbox="770 676 1234 1353"> <p><b>HORSHAM &amp; NEWTON ST FAITH</b>  SITE REFERENCE: GNLP0466R/HNF2  LOCATION: East of the A140, north of Norwich Airport  ALLOCATION: Employment  SITE AREA: 35.34 ha  <b>GREATER NORWICH LOCAL PLAN  SITE ALLOCATION FOCUS MAP</b></p> <p>Scale at A4: 1:5,000  Date: 06/11/2020</p> </div> <div data-bbox="1249 692 1713 1353"> <p><b>HORSHAM &amp; NEWTON ST FAITH</b>  SITE REFERENCE: GNLP0466R/HNF2  LOCATION: East of the A140, north of Norwich Airport  ALLOCATION: Employment  SITE AREA: 38 ha  <b>GREATER NORWICH LOCAL PLAN  SITE ALLOCATION FOCUS MAP</b></p> <p>Scale at A4: 1:5,000  Date: 04/09/2023</p> </div> </div>

Ref	Page	Policy/ Paragraph	Modification – Map Change
MAP62	442	SL2007/ GNLP4061/ HNF3 Focus Map	<p>Amend Focus Map to reflect change to allocation boundary to include existing bund and remove built out area and update site area</p> <p>Amend Site Area information in the title to read:</p> <p><del>4.39 ha</del> <u>4.30 ha</u></p> 
MAP63	451	Marsham Settlement Map	Amend the Marsham Settlement Map to reflect deletion of allocation GNL2143
MAP64	453	GNLP2143	Delete Focus Map for GNL2143 allocation

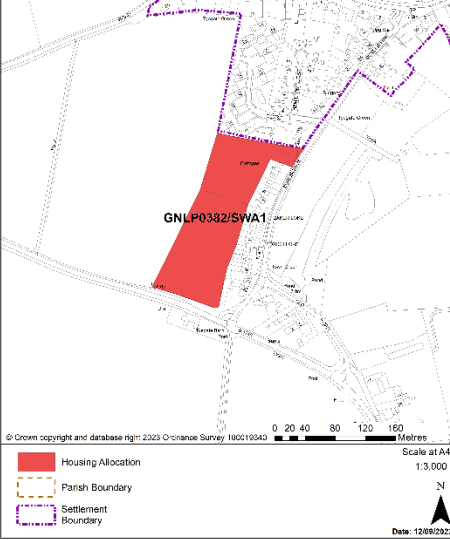
Ref	Page	Policy/ Paragraph	Modification – Map Change
		Focus Map	 <p><b>MARSHAM</b>      GREATER NORWICH LOCAL PLAN      SITE ALLOCATION FOCUS MAP</p> <p>SITE REFERENCE: GNL2143      LOCATION: Land south of Le Neve Road      ALLOCATION: Residential development (35 dwellings)      SITE AREA: 1.96 ha</p> <p>© Crown copyright and database right 2020 Ordnance Survey 100019340      0 12.5 25 50 75 100 Metres      Scale at A4: 1:2,000      Date: 05/11/2020</p> <p>Legend:      - Housing Allocation (Red)      - Settlement Boundary (Purple dashed)      - Commitment* (Yellow hatched)      - Parish Boundary (Orange dashed)</p>
MAP65	455	Reedham Settlement Map	Amend the Reedham Settlement Map to reflect deletion of allocation GNL2143
MAP66	459	GNLP3003 Focus Map	Delete Focus Map for GNL2143 allocation

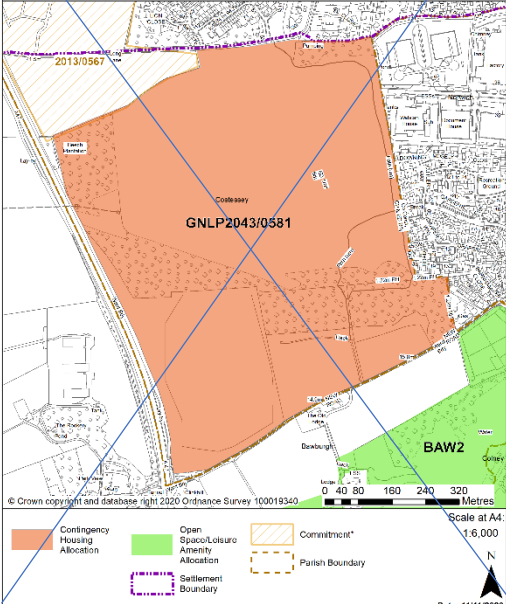
Ref	Page	Policy/ Paragraph	Modification – Map Change
MAP67	465	South Walsham Settlement Map	Amend the South Walsham Settlement Map to reflect the combining of sites GNL30382 and SWA1 into one allocation
MAP68	467	GNLP0382 Focus Map	Delete Focus Map for GNL30382 allocation

Ref	Page	Policy/ Paragraph	Modification – Map Change
			<p><b>SOUTH WALSHAM</b>      <b>GREATER NORWICH LOCAL PLAN</b> <b>SITE ALLOCATION FOCUS MAP</b></p> <p>SITE REFERENCE: GNLP0382 LOCATION: Land north of Chamery Hall Lane ALLOCATION: Residential development (25 dwellings) SITE AREA: 1.12 ha</p> <p>SWA1 20161642</p> <p>South Walsham GNLP0382</p> <p>© Crown copyright and database right 2020 Ordnance Survey 100019340      0 12 525 50 75 100 Metres Scale at A4: 1:2,000</p> <p> <span style="display: inline-block; width: 10px; height: 10px; background-color: red; border: 1px solid black;"></span> Housing Allocation  <span style="display: inline-block; width: 10px; height: 10px; border: 1px dashed purple;"></span> Settlement Boundary  <span style="display: inline-block; width: 10px; height: 10px; border: 1px dashed orange;"></span> Commitment*  <span style="display: inline-block; width: 10px; height: 10px; border: 1px dashed yellow;"></span> Parish Boundary </p> <p><small>View and extent permission at 1st April 2020      Date: 06/11/2020</small></p>
MAP69	469	SWA1 Focus Map	Delete Focus Map for SWA1 allocation

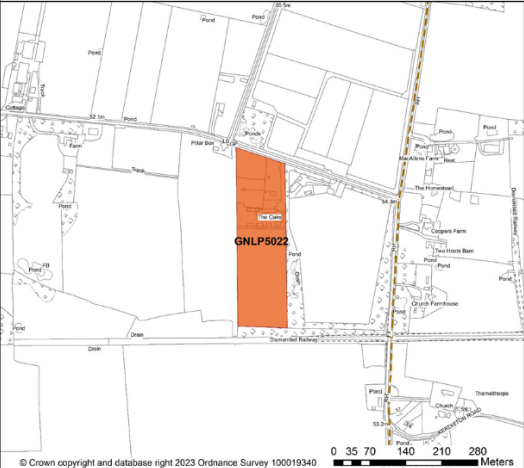


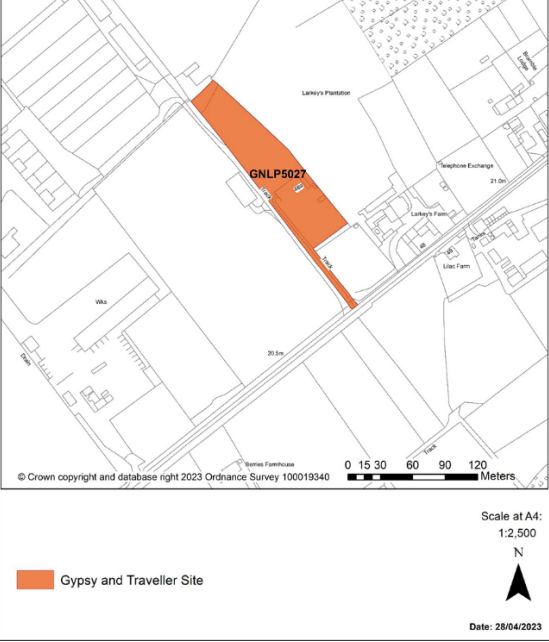
Ref	Page	Policy/ Paragraph	Modification – Map Change
			<p><b>SOUTH WALSHAM</b>      <b>GREATER NORWICH LOCAL PLAN</b> <b>SITE ALLOCATION FOCUS MAP</b></p> <p>SITE REFERENCE: SWA1  LOCATION: Land to the rear of Burlingham Road  ALLOCATION: Residential development (20 dwellings)  SITE AREA: 0.68 ha</p> <p>© Crown copyright and database right 2020 Ordnance Survey 100019340      Scale at A4: 1:2,000  Date: 06/11/2020</p> <p>Legend:  Housing Allocation (Red)  Settlement Boundary (Purple)  Commitment (Yellow hatched)  Parish Boundary (Dashed orange)</p>
MAP70	-	GNLP0382 and SWA1 Focus Map	New Focus Map for combined allocation

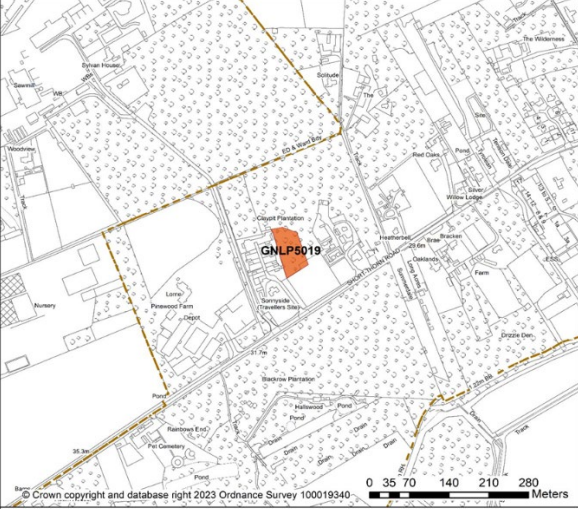
Ref	Page	Policy/ Paragraph	Modification – Map Change
			<p><b>SOUTH WALSHAM</b>      <b>GREATER NORWICH LOCAL PLAN</b>  <b>SITE ALLOCATION FOCUS MAP</b></p> <p>SITE REFERENCE: GNL0169R  LOCATION: Land north of Charnery Hall Lane, and land rear of Burlingham Road/St Mary's Close, South Walsham  ALLOCATION: Residential development (45 dwellings)  SITE AREA: 1.80 ha</p>  <p>© Crown copyright and database right 2023 Ordnance Survey 100019540      Scale at A4: 1:3,000  Date: 12/06/2023</p>
MAP71	476	GNLP0581/2043 Focus Map	Delete Focus Map for GNL0581/2043 contingency site

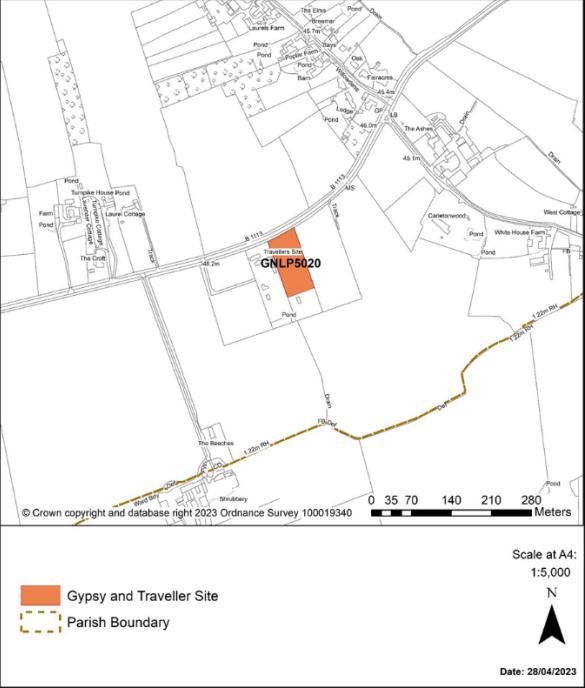
Ref	Page	Policy/ Paragraph	Modification – Map Change
			<p><b>COSTESSEY</b> <span style="float: right;"><b>GREATER NORWICH LOCAL PLAN SITE ALLOCATION FOCUS MAP</b></span></p> <p>SITE REFERENCE: GNL0581/2043  LOCATION: Land off Bawburgh Lane and New Road  ALLOCATION: Residential development (800 dwellings)  SITE AREA: 62.42 ha</p>  <p>© Crown copyright and database right 2020 Ordnance Survey 100019340. Scale at A4: 1:6,000. Date: 11/11/2020</p>
MAP72	-	GNLP5004R Focus Map	Add Focus Map for GNL05004R Gypsy and Traveller site allocation at Land off Buxton Road, Eastgate, Cawston



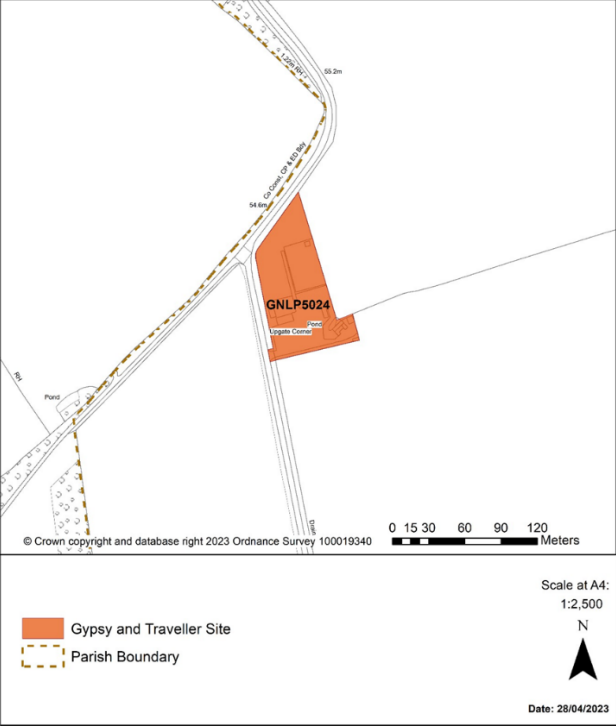
Ref	Page	Policy/ Paragraph	Modification – Map Change
			<p><b>FOULSHAM</b> <span style="float: right;">GREATER NORWICH LOCAL PLAN GYPSY AND TRAVELLER SITES</span></p> <p>Site Reference: GNL5022  Location: Land at The Oaks, Foulsham  Description: 5 additional residential pitches for Gypsies and Travellers  Site Area: 3.1 ha</p>  <p>© Crown copyright and database right 2023 Ordnance Survey 100019340</p> <p>Scale at A4: 1:5,000</p> <p>Date: 28/04/2023</p>
MAP74	-	GNLP5027 Focus Map	Add Focus Map for GNL5027 Gypsy and Traveller site allocation at Land off Brick Kiln Road, Hevingham

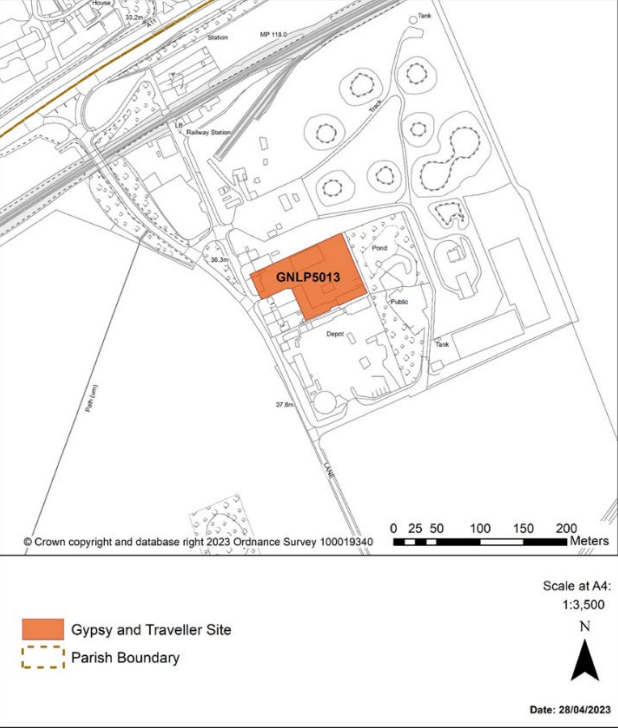
Ref	Page	Policy/ Paragraph	Modification – Map Change
			<p><b>HEVINGHAM</b> <span style="float: right;"><b>GREATER NORWICH LOCAL PLAN GYPSY AND TRAVELLER SITES</b></span></p> <p>Site Reference: GNL5027  Location: Land Adjacent to Larkeys Farm, Brick Kiln Road, Hevingham  Description: 5 additional residential pitches for Gypsies and Travellers  Site Area: 0.75 ha</p>  <p>© Crown copyright and database right 2023 Ordnance Survey 100019340</p> <p>Scale at A4: 1:2,500</p> <p>N</p> <p>Orange box: Gypsy and Traveller Site</p> <p>Date: 28/04/2023</p>
MAP75	-	GNLP5019 Focus Map	Add Focus Map for GNL5019 Gypsy and Traveller site allocation at Woodland Stable, Shortthorn Road, Stratton Strawless

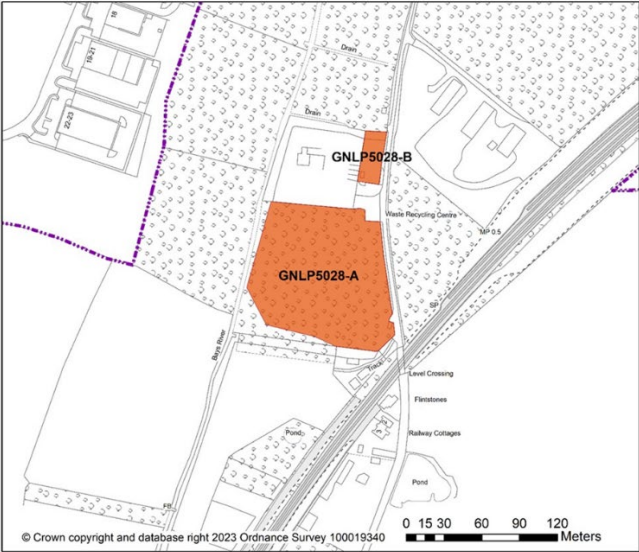
Ref	Page	Policy/ Paragraph	Modification – Map Change
			<p><b>STRATTON STRAWLESS</b> GREATER NORWICH LOCAL PLAN GYPSY AND TRAVELLER SITES</p> <p>Site Reference: GNL5019  Location: Land at Woodland Stable, Shorthorn Road, Stratton Strawless  Description: 8 additional residential pitches for Gypsies and Travellers  Site Area: 0.33 ha</p>  <p>Scale at A4: 1:5,000 N Date: 28/04/2023</p>
MAP76	-	GNLP5020 Focus Map	Add Focus Map for GNL5020 Gypsy and Traveller site allocation at Romany Meadow, The Turnpike, Carleton Rode

Ref	Page	Policy/ Paragraph	Modification – Map Change
			<p><b>CARLETON RODE</b> <span style="float: right;"><b>GREATER NORWICH LOCAL PLAN GYPSY AND TRAVELLER SITES</b></span></p> <p>Site Reference: GNL5020  Location: Land at Romany Meadow, The Turnpike, Carleton Rode  Description: 6 additional residential pitches for Gypsies and Travellers  Site Area: 0.54 ha</p>  <p>© Crown copyright and database right 2023 Ordnance Survey 100019340</p> <p>Scale at A4: 1:5,000</p> <p>Date: 28/04/2023</p>
MAP77	-	GNLP5024 Focus Map	Add Focus Map for GNL5024 Gypsy and Traveller site allocation at Upgate Street, Carleton Rode



Ref	Page	Policy/ Paragraph	Modification – Map Change
			<p><b>CARLETON RODE</b> <span style="float: right;"><b>GREATER NORWICH LOCAL PLAN GYPSY AND TRAVELLER SITES</b></span></p> <p>Site Reference: GNL5024  Location: Land at Uppate Street, Carleton Rode  Description: 4 additional residential pitches for Gypsies and Travellers  Site Area: 0.62 ha</p>  <p>© Crown copyright and database right 2023 Ordnance Survey 100019340</p> <p>Scale at A4: 1:2,500</p> <p>Date: 28/04/2023</p>
MAP78	-	GNLP5013 Focus Map	Add Focus Map for GNL5013 Gypsy and Traveller site allocation at Ketteringham Depot, land east of Station Lane, Ketteringham

Ref	Page	Policy/ Paragraph	Modification – Map Change
			<p><b>KETTERINGHAM</b> <span style="float: right;"><b>GREATER NORWICH LOCAL PLAN GYPSY AND TRAVELLER SITES</b></span></p> <p>Site Reference: GNL5013  Location: Land at Ketteringham Depot  Description: 10 residential pitches for Gypsies and Travellers  Site Area: 0.7 ha</p>  <p>© Crown copyright and database right 2023 Ordnance Survey 100019340</p> <p>Scale at A4: 1:3,500</p> <p>Date: 28/04/2023</p>
MAP79	-	GNLP5028 A and B Focus Map	Add Focus Map for GNL5028 A and B Gypsy and Traveller site allocation at land at Strayground Lane, Wymondham

Ref	Page	Policy/ Paragraph	Modification – Map Change
			<p><b>WYMONDHAM</b> <span style="float: right;"><b>GREATER NORWICH LOCAL PLAN GYPSY AND TRAVELLER SITES</b></span></p> <p>Site Reference: GNLP5028 - A &amp; B  Location: Site at Strayground Lane, Wymondham  Description: 12 residential pitches for Gypsies and Travellers</p> <p>Site Areas: Part A: 1.1 ha  Part B: 0.07ha</p>  <p>© Crown copyright and database right 2023 Ordnance Survey 100019340</p> <p>Scale at A4: 1:2,500</p> <p>Date: 23/05/2023</p>