

Greater Norwich Local Plan
Schedule of Proposed Map Changes
(October 2023)

Modifications – Map Changes

This schedule contains any changes to maps considered necessary. These changes apply to both the maps in the plan and the Policies Map booklets. The GNLP will update the Policies Map booklets upon adoption to reflect the changes in this schedule.

The modifications below are expressed in the conventional form of ~~strike through~~ for deletions and underlining for additions of text.

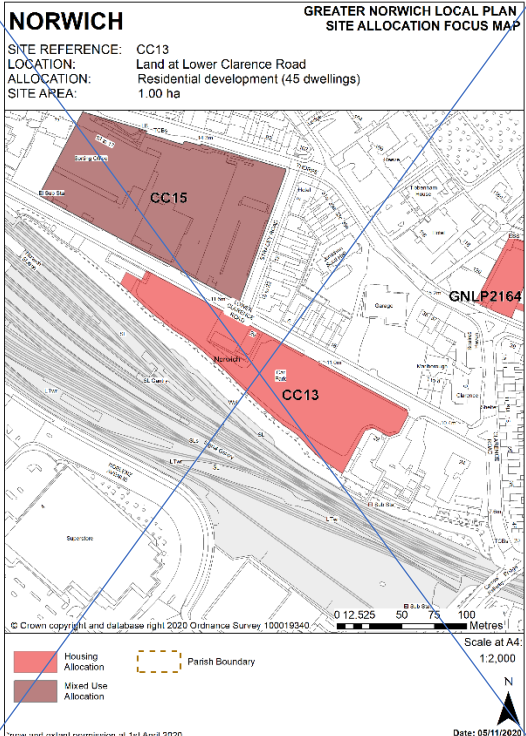
The page numbers and paragraph numbering below refers to the submission local plan, and does not take account of the deletion or addition of text.

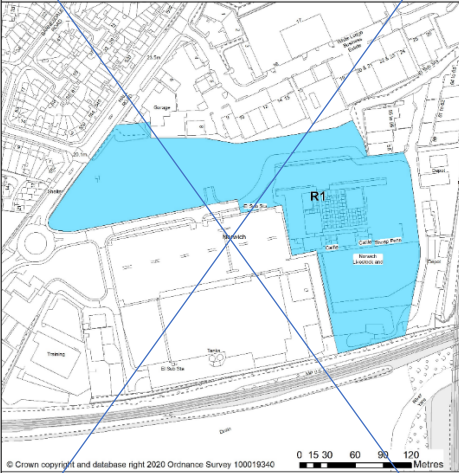
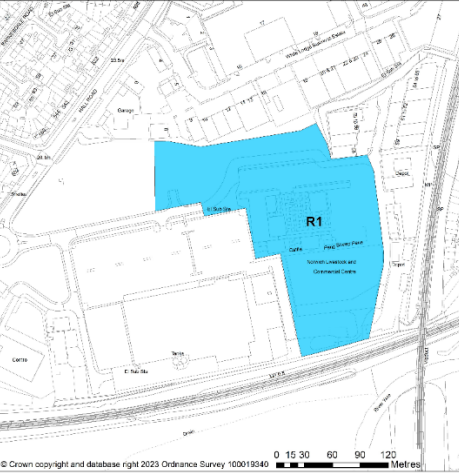
Ref	Page	Policy/ Paragraph	Modification – Map Change	Reasons
MAP1		Multiple	Update all settlement maps throughout the plan to reflect the re-referencing of sites (title and map).	Re reference on adoption of plan
MAP2		Multiple	Update all focus maps throughout the plan to reflect the re-referencing of sites (title and map). Remove commitment layer and associated note.	Re-reference on adoption of plan
MAP3	7-9	Norwich settlement maps	Update the three Norwich settlement maps (North, South and Centre) as appropriate: Norwich (North) – Boundary changes for GNLP0466R/HNF2, GNLP1061 Deletion of sites GNLP1019/HEL4 Norwich (South) – Boundary changes for R1 Deletion of sites GNLP2043/0581, R2, CC2, CC13 Reflect combined Colney allocation Norwich (Centre) –	To reflect changes to site allocations

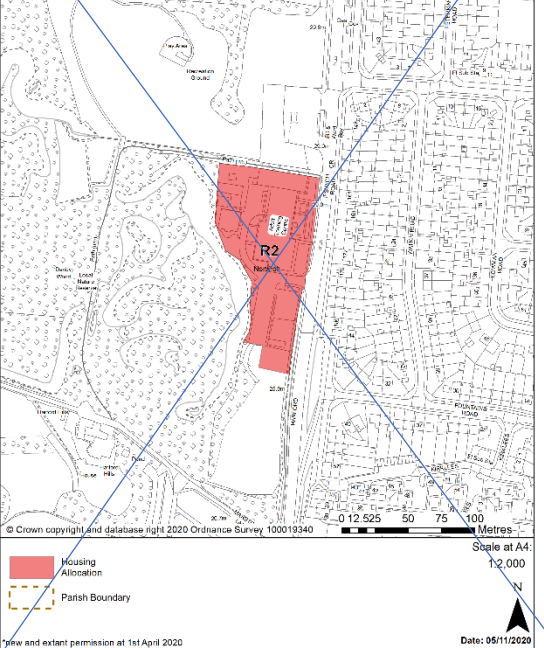
Ref	Page	Policy/ Paragraph	Modification – Map Change	Reasons
			Deletion of sites CC2 and CC13	
MAP4	20	East Norwich Focus Map (Moved to Strategic Sites section)	Update Location information in title to read: East Norwich Strategic <u>Strategic</u> Regeneration Area – Deal Ground, Carrow w Works and Utilities Site <u>and Land in front of ATB Lawrence Scott</u> Update Allocation information in the title to read: Mixed Use (4000 dwellings)	To reflect amendments to policy and to correct typographical error
MAP5	58	GNLP1061R Focus Map (Moved to Strategic Sites section)	Update Allocation information in the title to read: Aviation related employment and aviation educational uses <u>and general employment</u> Update Site Area information in the title to read: 42.46 ha <u>43.66 ha</u> Amend boundary of allocation on map to reflect change to site area.	To reflect amendments to policy and change to site area

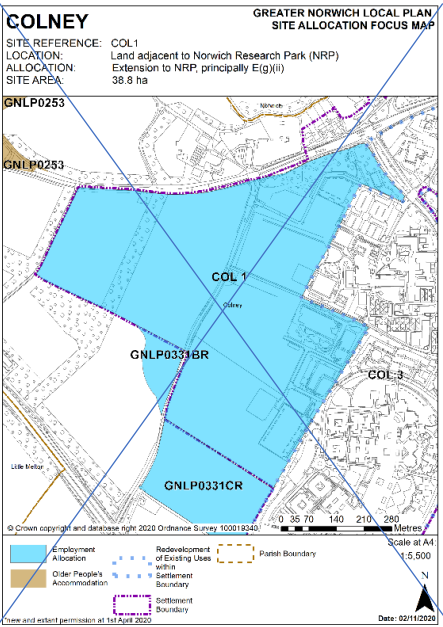
Ref	Page	Policy/ Paragraph	Modification – Map Change	Reasons
			<p>NORWICH GNER NORWICH LOCAL PLAN SITE ALLOCATION FOCUS MAP</p> <p>SITE REFERENCE: GNL1061 LOCATION: Land known as 'Site 4', Norwich Airport ALLOCATION: Aviation related employment and aviation educational uses SITE AREA: 42.46 ha</p> <p>NORWICH GNER NORWICH LOCAL PLAN SITE ALLOCATION FOCUS MAP</p> <p>SITE REFERENCE: GNL1061R LOCATION: Land known as 'Site 4', Norwich Airport ALLOCATION: Aviation related employment, aviation educational uses and general employment SITE AREA: 43.66 ha</p>	
MAP6	67	GNLP2164 Focus Map	Remove withdrawn allocation CC13 from the GNLP2164 Focus Map.	Site deleted from plan
MAP7	74	CC2 Focus Map	Delete Focus Map for withdrawn CC2 allocation.	Site deleted from plan

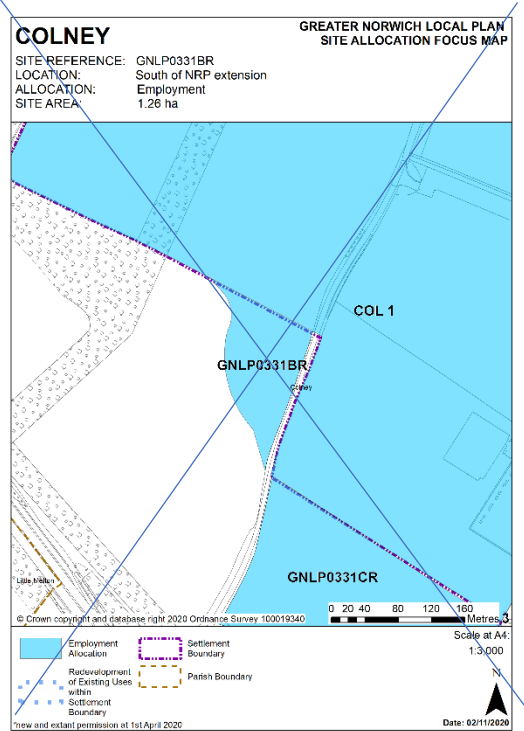
Ref	Page	Policy/ Paragraph	Modification – Map Change	Reasons
			<p>NORWICH GREATER NORWICH LOCAL PLAN SITE ALLOCATION FOCUS MAP</p> <p>SITE REFERENCE: CC2 LOCATION: 147 - 153 Ber Street, Norwich ALLOCATION: Residential development (20 dwellings) SITE AREA: 0.18 ha</p> <p>© Crown copyright and database right 2020 Ordnance Survey, 100018340 Scale at A4: 1:2,000 Date: 09/11/2020</p> <p>Legend: Housing Allocation Mixed Use Allocation Commitment* Parish Boundary</p>	
MAP8	99	CC13 Focus Map	Delete Focus Map for withdrawn CC13 allocation.	Site deleted from plan

Ref	Page	Policy/ Paragraph	Modification – Map Change	Reasons
				
MAP9	102	CC15 Focus Map	Remove withdrawn allocation CC13 from the CC15 Focus Map.	Site deleted from plan
MAP10	109	CC18 (CC19) Focus Map	Amend Location information in the title to read: Land at 140-150 -154 Oak Street and 70-72 Sussex Street	To correct drafting error
MAP11	120	R1 Focus Map	Amend Site Area information in the title to read:	The north-west section of the site

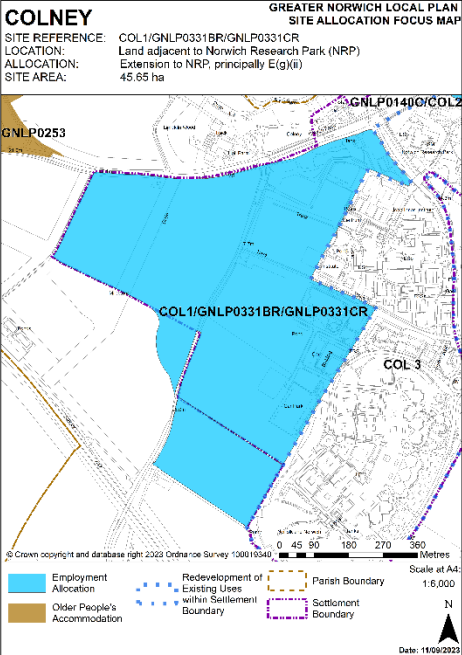
Ref	Page	Policy/ Paragraph	Modification – Map Change	Reasons
			<p>4.51 ha <u>3.45 ha</u></p> <p>Amend boundary of allocation on map to reflect change to site area to omit developed area of site.</p> <div style="display: flex; justify-content: space-around;"> <div data-bbox="763 432 1238 1102" style="border: 1px solid black; padding: 5px;"> <p>NORWICH GREATER NORWICH LOCAL PLAN SITE ALLOCATION FOCUS MAP</p> <p>SITE REFERENCE: R1 LOCATION: The Neatmarket, Hall Road ALLOCATION: Employment SITE AREA: 4.51 ha</p>  <p>© Crown copyright and database right 2020 Ordnance Survey 100019340 Scale at A4: 1:2,500 Date: 05/11/2020</p> </div> <div data-bbox="1256 432 1731 1102" style="border: 1px solid black; padding: 5px;"> <p>NORWICH GREATER NORWICH LOCAL PLAN SITE ALLOCATION FOCUS MAP</p> <p>SITE REFERENCE: R1 LOCATION: The Neatmarket, Hall Road ALLOCATION: Employment SITE AREA: 3.45 ha</p>  <p>© Crown copyright and database right 2023 Ordnance Survey 100019340 Scale at A4: 1:2,500 Date: 04/09/2023</p> </div> </div>	<p>has recently been developed as such is no longer available for allocation.</p>
MAP12	123	R2 Focus Map	Delete Focus Map for withdrawn R2 allocation.	Site deleted from plan

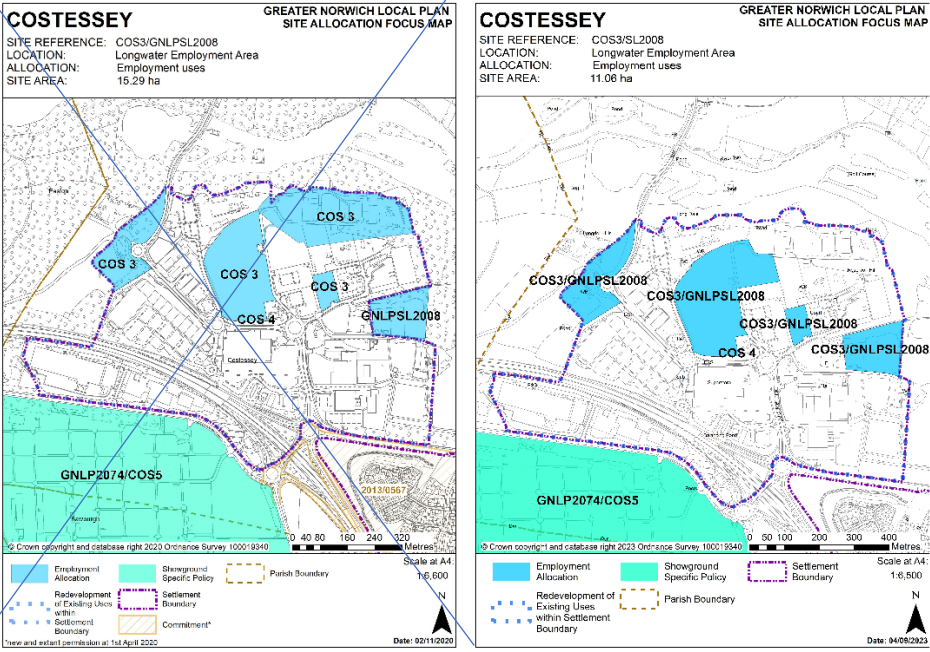
Ref	Page	Policy/ Paragraph	Modification – Map Change	Reasons
			<p>NORWICH GREATER NORWICH LOCAL PLAN SITE ALLOCATION FOCUS MAP</p> <p>SITE REFERENCE: R2 LOCATION: Ipswich Road Community Hub ALLOCATION: Residential development (15 dwellings) SITE AREA: 0.78 ha</p>  <p><small>© Crown copyright and database right 2020 Ordnance Survey 100019340</small> <small>Scale at A4: 1:2,000</small> <small>Date: 05/11/2020</small></p>	
MAP13	163	R37 Focus Map	Amend Allocation information in the title to read: Mixed Use (80 <u>200</u> dwellings)	To reflect change to number of dwellings
MAP14	165	R38 Focus Map	Amend Allocation information in the title to read: Mixed Use (900 <u>755</u> dwellings)	To reflect change to number of dwellings

Ref	Page	Policy/ Paragraph	Modification – Map Change	Reasons
		(Moved to Strategic Sites section)		
MAP15	171	Colney Settlement Map	<p>Amend the Colney Settlement Map as appropriate to reflect combining of sites COL1, GNLP0331BR and GNLP0331CR into one allocation.</p> <p>Delete Costessey Contingency site from map.</p>	Sites combined into a single allocation
MAP16	174	COL1 Focus Map	<p>Delete Focus Map for COL1 allocation.</p>  <p>The map, titled 'COLNEY GREATER NORWICH LOCAL PLAN SITE ALLOCATION FOCUS MAP', shows the COL1 site allocation area in blue. It includes site references (COL1), location (Land adjacent to Norwich Research Park (NRP)), allocation (Extension to NRP, principally E(g)(ii)), and site area (38.8 ha). The map also shows surrounding sites (GNLP0253, GNLP0331BR, GNLP0331CR, COL 3) and various boundaries (Parish, Settlement, Sub-Settlement). A scale bar (0 to 285 metres) and a north arrow are included. The map is dated 02/11/2020.</p>	Sites combined into a single allocation

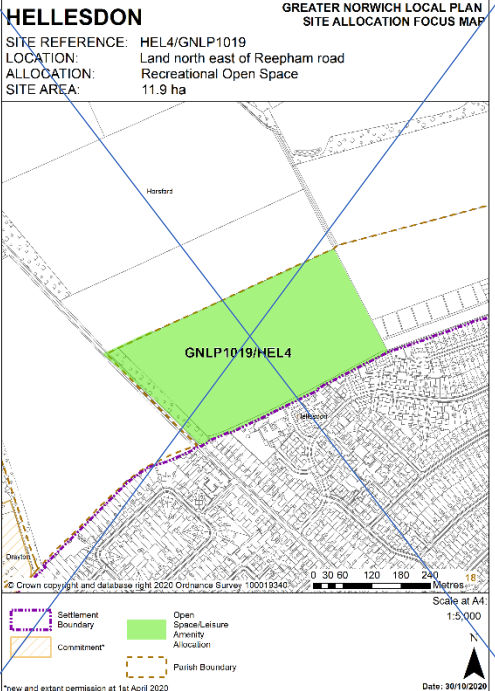
Ref	Page	Policy/ Paragraph	Modification – Map Change	Reasons
MAP17	176	GNLP0331BR Focus Map	Delete Focus Map for GNLP0331BR allocation.  <p>The map shows the COLNEY area with a focus on employment allocations. Key features include:</p> <ul style="list-style-type: none"> Site Reference: GNLP0331BR Location: South of NRP extension Allocation: Employment Site Area: 1.26 ha Map Labels: COLNEY, COL 1, GNLP0331BR, GNLP0331CR Scale: 1:3,000 (Scale at A4) Legend: <ul style="list-style-type: none"> Employment Allocation (Blue shaded area) Redevelopment of Existing Uses within Settlement Boundary (Blue dashed line) Settlement Boundary (Purple dashed line) Parish Boundary (Yellow dashed line) Scale Bar: 0, 20, 40, 80, 120, 160 Metres Copyright: © Crown copyright and database right 2020 Ordnance Survey 100019340 Date: 02/11/2020 Permission: New and extant permission at 1st April 2020 	Sites combined into a single allocation
MAP18	178	GNLP0331CR Focus Map	Delete Focus Map for GNLP0331CR allocation.	Sites combined into a single allocation

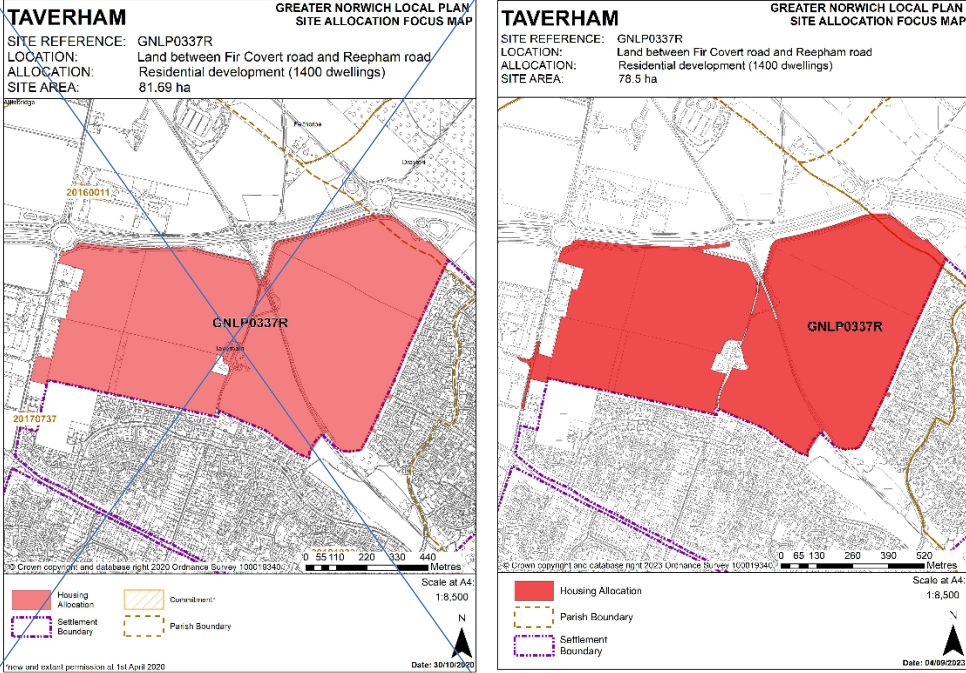
Ref	Page	Policy/ Paragraph	Modification – Map Change	Reasons
MAP19	-	COL1/ GNL0331BR/ GNL0331CR (Moved to Strategic Sites section)	New Focus Map for combined allocation.	Sites combined into a single allocation

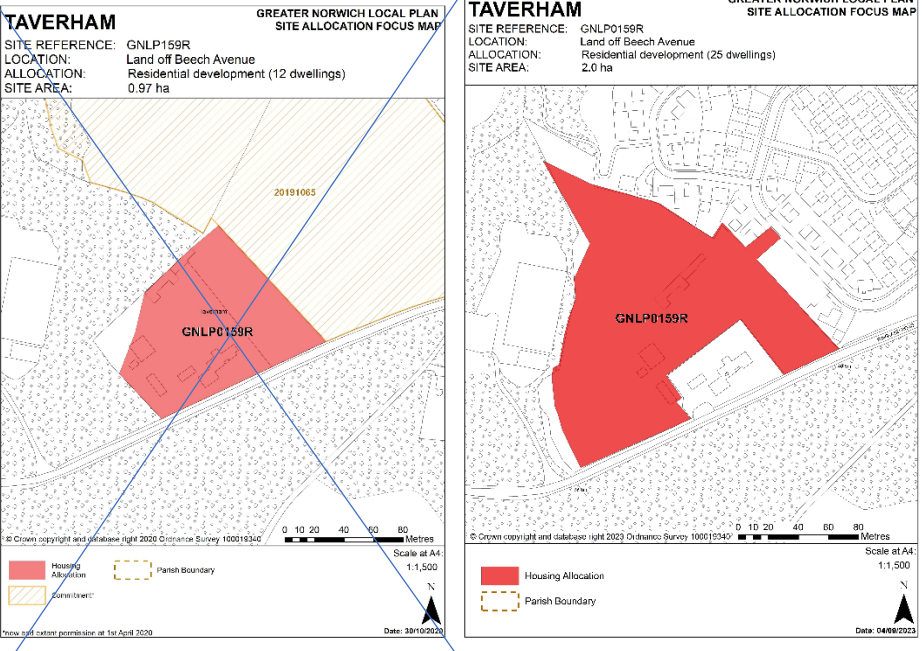
Ref	Page	Policy/ Paragraph	Modification – Map Change	Reasons
			 <p>COLNEY GREATER NORWICH LOCAL PLAN SITE ALLOCATION FOCUS MAP SITE REFERENCE: COL1/GNLP0331BR/GNLP0331CR LOCATION: Land adjacent to Norwich Research Park (NRP) ALLOCATION: Extension to NRP, principally E(g)(ii) SITE AREA: 45.65 ha</p> <p>Map labels: GNLPO253, GNLPO140/COL2, COL1/GNLP0331BR/GNLP0331CR, COL 3</p> <p>Scale: 0 45 90 180 270 360 Metres Scale at A4: 1:6,000 Date: 11/09/2023</p> <p>Legend: - Employment Allocation (Blue) - Older People's Accommodation (Orange) - Redevelopment of Existing Uses within Settlement Boundary (Dotted Blue) - Panen Boundary (Dashed Orange) - Settlement Boundary (Dashed Purple)</p>	
MAP20	182	COL3 Focus Map	Update Focus Map to reflect combined COL1 allocation.	Sites combined into a single allocation
MAP21	187	BAW2 Focus Map	Delete Costessey Contingency site from map.	Site deleted from plan
MAP22	189	Costessey Settlement Map	Reflect COS3 boundary change. Delete Costessey Contingency site from map.	To reflect changes to site area and deletion of Costessey Contingency site

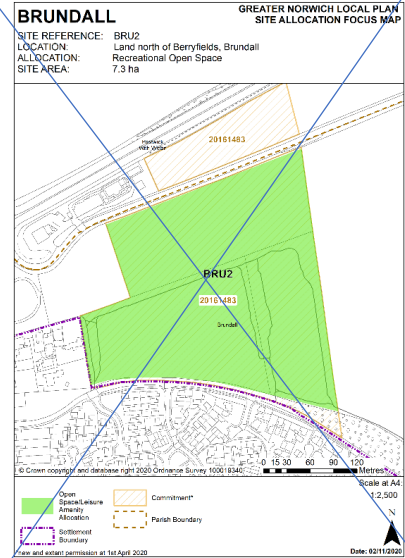
Ref	Page	Policy/ Paragraph	Modification – Map Change	Reasons
MAP23	191	COS3/ GNLPSL2008 Focus Map (Moved to Strategic Sites section)	Update Site Area information in the title to read: 45.29 ha <u>11.06 ha</u> Amend boundary of allocation on map to reflect change to site area. 	To reflect changes to site area
Map24	193	COS4 Focus Map	Amend boundary of COS3/GNLPSL2008 allocation on map to reflect change to site area.	To reflect changes to site area

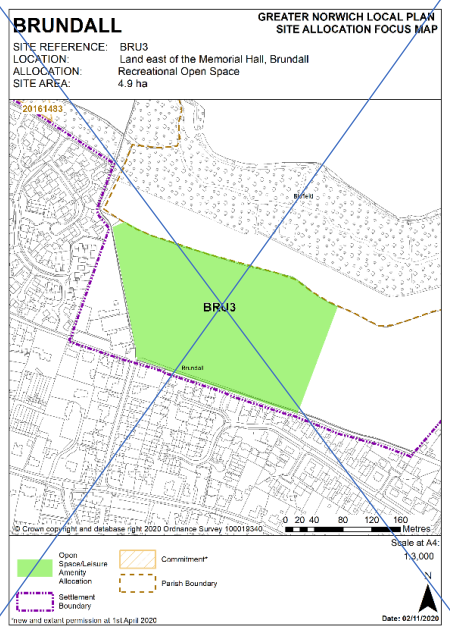
Ref	Page	Policy/ Paragraph	Modification – Map Change	Reasons
MAP25	195	COS5/ GNLP2074 Focus Map	Amend Location information in the title to read: Royal Norfolk Showground Amend boundary of COS3/GNLPSL2008 allocation on map to reflect change to site area.	To reflect changes to site area
MAP26	197	Cringleford Settlement Map	Update the Cringleford Settlement Map to reflect the combined COL1 allocation.	Sites combined into a single allocation
MAP27	201	GNLP0307/ 0327 Focus Map (Moved to Strategic Sites section)	Update Focus Map to reflect combined COL1 allocation.	Sites combined into a single allocation
MAP28	205	Drayton Settlement Map	Update the Drayton Settlement Map to reflect the deletion of allocation HEL4/GNLP1019	Site deleted from plan
MAP29	213	EAS1 Focus Map (Moved to Strategic Sites section)	Amend Allocation information in the title to read: Residential development (Approx 1,044 <u>962</u> dwellings)	To reflect change to number of dwellings
MAP30	215	Hellesdon Settlement Map	Amend the Hellesdon Settlement Map to reflect deletion of allocation HEL4/GNLP1019	Site deleted from plan

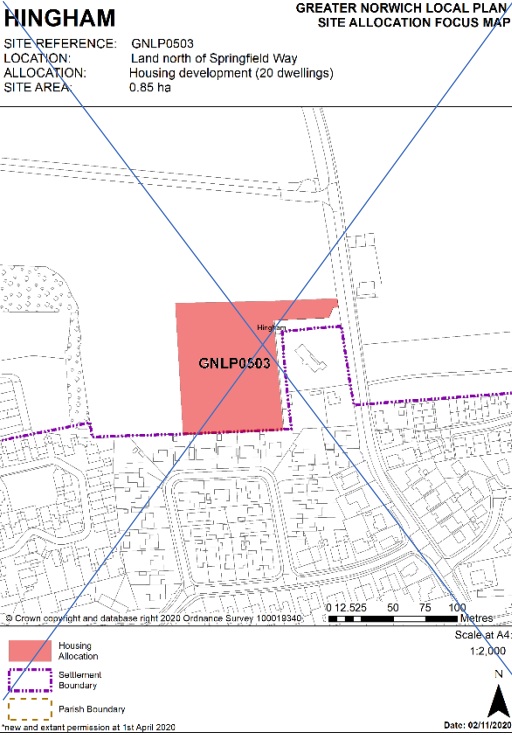
Ref	Page	Policy/ Paragraph	Modification – Map Change	Reasons
MAP31	223	HEL4/GNLP1019 Focus Map	Delete Focus Map for deleted HEL4/GNLP1019 allocation. 	Site deleted from plan
MAP32	238	GNLP0132 Focus Map	Amend Allocation information in the title to read: Residential development (4200 <u>1,000-2,000</u> dwellings)	To reflect change to number of dwellings
MAP33	241	Taverham Settlement Map	Amend the Taverham Settlement Map to reflect amended boundary to GNLP0159R and GNLP0337R.	To reflect changes to allocation boundary

Ref	Page	Policy/ Paragraph	Modification – Map Change	Reasons
MAP34	244	GNLP0337R Focus Map	<p>Amend Site Area information in the title to read:</p> <p>81.69ha <u>78.5ha</u></p> <p>Amend boundary of allocation on map to reflect change to site area.</p> 	To reflect amended site area
MAP35	246	GNLP0159R Focus Map	<p>Amend Focus Map to reflect larger site boundary and increased number of units</p> <p>Amend Allocation information in the title to read:</p>	Update to site boundary and number of dwellings

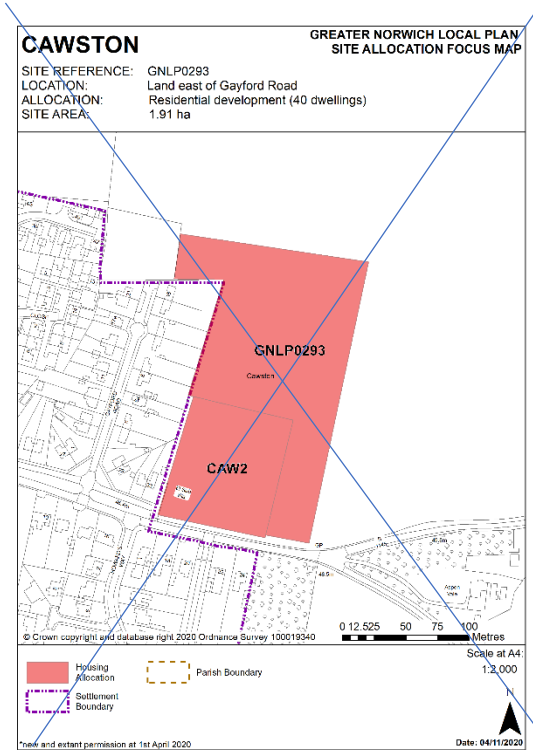
Ref	Page	Policy/ Paragraph	Modification – Map Change	Reasons
			<p>Residential development (42 <u>25</u> dwellings)</p> <p>Amend Site Area information in the title to read:</p> <p>0.97 ha <u>2.00</u> ha</p> 	
MAP36	304	Wymondham Settlement Map	<p>Remove rogue 0525 reference from Wymondham settlement map</p> <p>Include Gypsy and Traveller sites GNL5028 A and B</p>	<p>To correct error</p> <p>To add Gypsy and Traveller site</p>

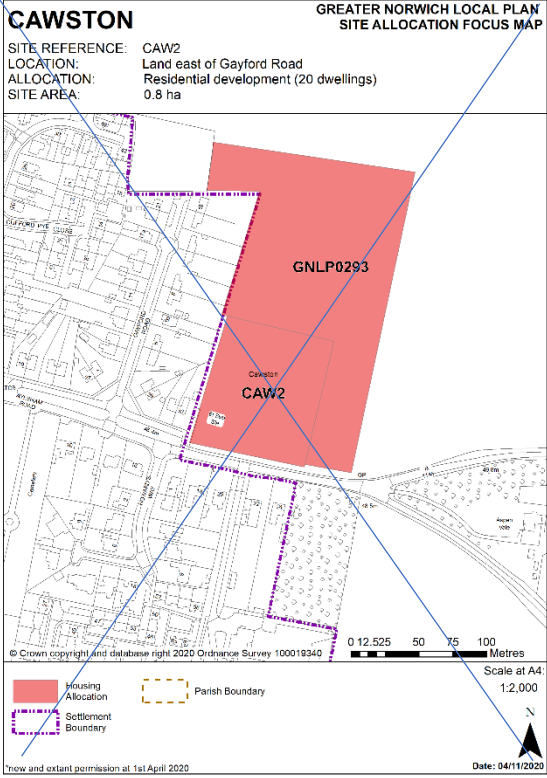
Ref	Page	Policy/ Paragraph	Modification – Map Change	Reasons
MAP37	318	ACL2 Focus Map	Amend the Site Area to read: 2.2 ha <u>2.0ha</u>	To ensure area is consistent between policy and map
MAP38	324	GNLP2161 Focus Map	Amend the Location information in the title to read: Land adjacent <u>adjacent</u> to Norwich Camping & Leisure, off Yarmouth Road	To correct drafting error
MAP39	328	Brundall Settlement Map	Amend the Brundall Settlement Map to remove deleted allocations BRU2 and BRU3	Sites deleted from plan
MAP40	330	BRU2 Focus Map	Delete Focus Map for withdrawn BRU2 allocation. 	Site deleted from plan

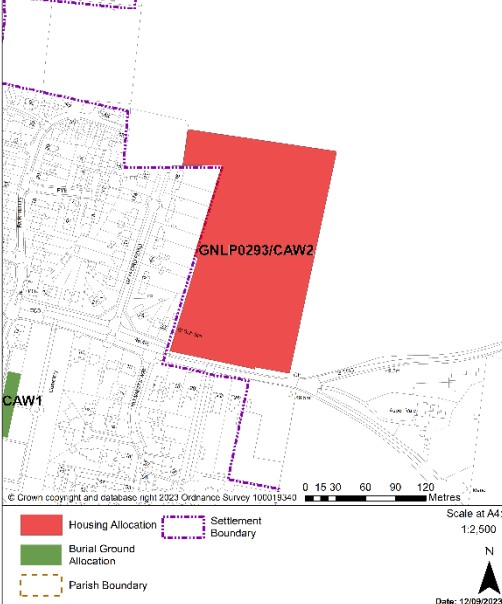
Ref	Page	Policy/ Paragraph	Modification – Map Change	Reasons
MAP41	332	BRU3 Focus Map	Delete Focus Map for withdrawn BRU3 allocation. 	Site deleted from plan
MAP42	340	HET2 Focus Map	Amend the Site Area to read: 4.0ha <u>3.8ha</u>	To ensure area is consistent between policy and map
MAP43	342	HET3 Focus Map	Amend the Site Area to read: 6.83 ha <u>6.6 ha</u>	To ensure area is consistent between policy and map
MAP44	344	Hingham Settlement Map	Amend the Hingham Settlement Map to reflect deletion of withdrawn allocation GNLP0503	Site deleted from plan

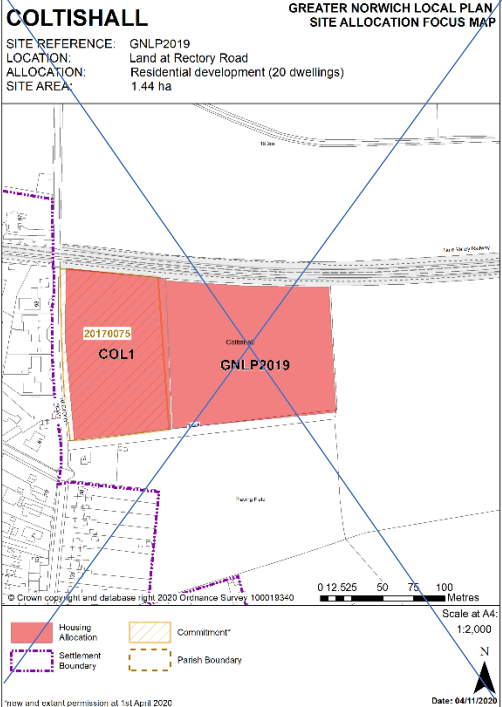
Ref	Page	Policy/ Paragraph	Modification – Map Change	Reasons
MAP45	345	GNLP0503 Focus Map	<p>Delete Focus Map for withdrawn GNLP0503 allocation.</p> 	Site deleted from plan
MAP46	379	BLO5 Focus Map	<p>Amend the Location information in the title to read: Land to the <u>north of</u> Blofield Corner, opposite 'Heathway'</p>	To correct drafting error
MAP47	381	Buxton Settlement Map	Amend title to read 'Buxton with Lamas'	To correct drafting error

Ref	Page	Policy/ Paragraph	Modification – Map Change	Reasons
MAP48	386	Cantley Settlement Map	Add the Broads Authority area to the Cantley Settlement Map and show on key	To correct an error identified by Broads Authority
MAP49	389	Cawston Settlement Map	Amend the Cawston Settlement Map as appropriate to reflect the combining of sites GNLP0293 and CAW2 into one allocation	Sites combined into single allocation
MAP50	391	GNLP0293 Focus Map	Delete Focus Map for GNLP0293 allocation	Sites combined into single allocation

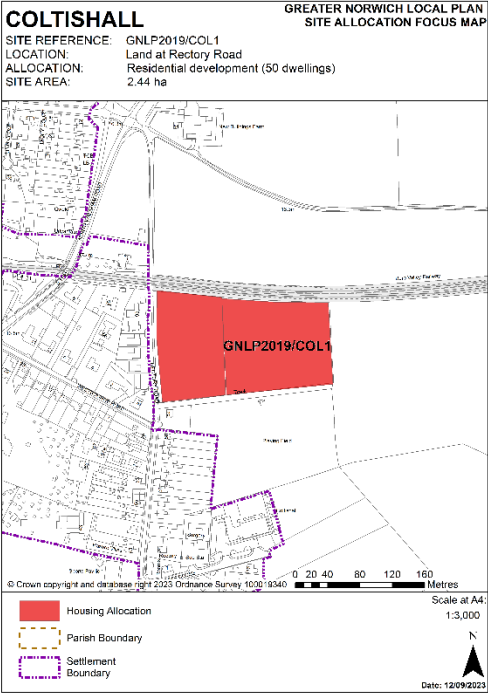


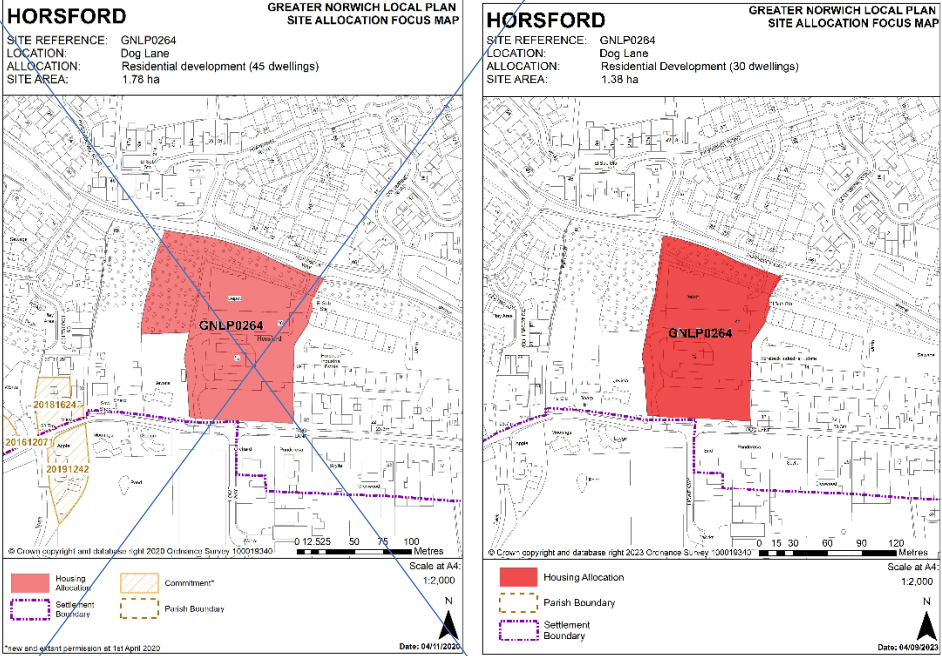
Ref	Page	Policy/ Paragraph	Modification – Map Change	Reasons
MAP51	395	CAW2 Focus Map	<p>Delete Focus Map for CAW2 allocation</p> 	Sites combined into single allocation
MAP52	-	GNLP0293 and CAW2 Focus Map	New Focus Map for combined allocation.	Sites combined into single allocation

Ref	Page	Policy/ Paragraph	Modification – Map Change	Reasons
			<p>CAWSTON GREATER NORWICH LOCAL PLAN SITE ALLOCATION FOCUS MAP</p> <p>SITE REFERENCE: GNL0293/CAW2 LOCATION: Land east of Gayford Road ALLOCATION: Residential development (60 dwellings) SITE AREA: 2.71 ha</p> 	
MAP53	397	Coltishall Settlement Map	<p>Amend the Coltishall Settlement Map to reflect the combining of sites GNL02019 and COL1 into one allocation</p> <p>Add the Broads Authority area to the Coltishall Settlement Map and show on key</p>	<p>Sites combined into single allocation</p> <p>To correct an error identified by Broads Authority</p>

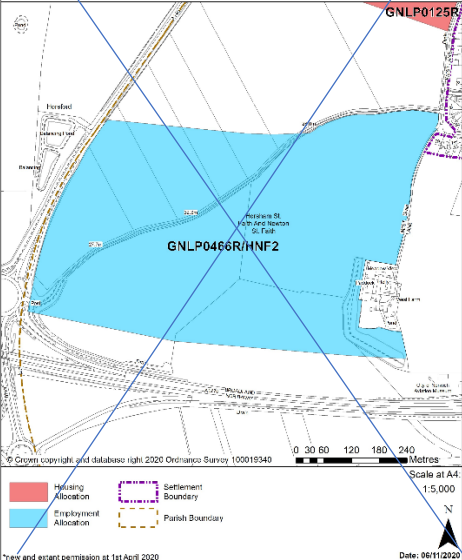
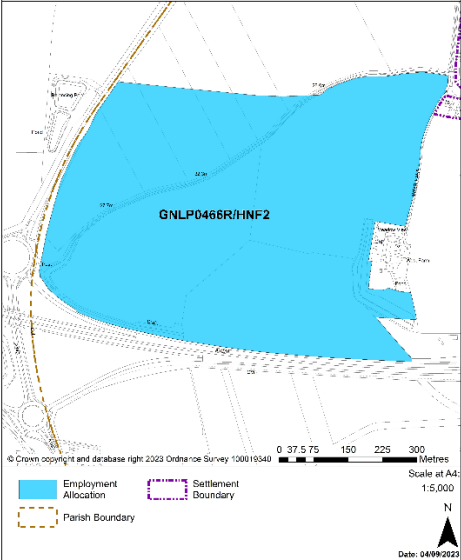
Ref	Page	Policy/ Paragraph	Modification – Map Change	Reasons
MAP54	399	GNLP2019 Focus Map	<p>Delete Focus Map for GNLP2019 allocation</p> 	Sites combined into single allocation
MAP55	401	COL1 Focus Map	Delete Focus Map for COL1 allocation	Sites combined into single allocation

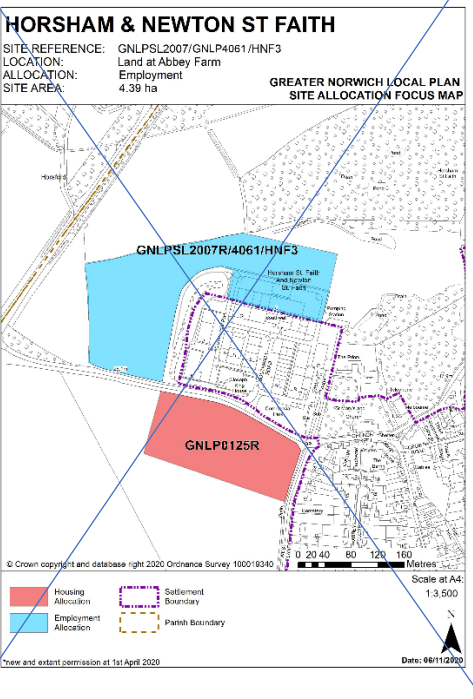
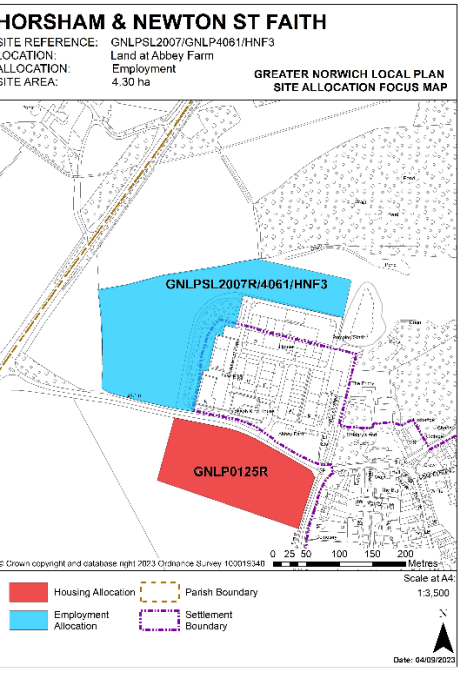
Ref	Page	Policy/ Paragraph	Modification – Map Change	Reasons
MAP56	-	GNLP2019 and COL1 Focus Map	New Focus Map for combined allocation.	Sites combined into single allocation

Ref	Page	Policy/ Paragraph	Modification – Map Change	Reasons
				
MAP57	407	GNLP0605 Focus Map	<p>Amend the Location information in the title to read:</p> <p>Land west of Foundry <u>Foundry</u> Close</p>	To correct drafting error
MAP58	429	Horsford Settlement Map	Amend the Horsford Settlement Map to reflect the amendment to the boundary of GNL20264	To reflect changes to site allocation boundary

Ref	Page	Policy/ Paragraph	Modification – Map Change	Reasons
MAP59	431	GNLP0264 Focus Map	<p>Amend Focus Map to reflect smaller allocation area, number of dwellings and site area</p> <p>Amend Allocation information in the title to read: Residential development (45 <u>30</u> dwellings)</p> <p>Amend Site Area information in the title to read: 4.78 ha <u>1.38 ha</u></p> 	Site allocation reduced to remove area in Flood Zone 2

Ref	Page	Policy/ Paragraph	Modification – Map Change	Reasons
MAP60	433	Horsham St Faith Settlement Map	Amend the Horsham St Faith Settlement Map to reflect amendments to boundaries of sites HNF2/GNLP0466R and HNF3/SL2007/GNLP4061 Add Site GNLP1061R to the Horsham St Faith Settlement Map for clarity	To reflect changes to site allocations as a result of the hearing sessions To add site GNLP1061R to the settlement which has been missed in error
MAP61	440	HNF2/ GNLP0466R Focus Map	Amend Focus Map to reflect change to allocation boundary and site area Amend Site Area information in the title to read: 35.34 ha <u>38 ha</u>	To amend the boundary of the allocation to reflect current planning application

Ref	Page	Policy/ Paragraph	Modification – Map Change	Reasons
			<div style="display: flex; justify-content: space-around;"> <div style="width: 48%;"> <p>HORSHAM & NEWTON ST FAITH SITE REFERENCE: GNL0466R/HNF2 LOCATION: East of the A140/ north of Norwich Airport ALLOCATION: Employment SITE AREA: 35.34 ha</p> <p style="text-align: right;">GREATER NORWICH LOCAL PLAN SITE ALLOCATION FOCUS MAP</p>  </div> <div style="width: 48%;"> <p>HORSHAM & NEWTON ST FAITH SITE REFERENCE: GNL0466R/HNF2 LOCATION: East of the A140, north of Norwich Airport ALLOCATION: Employment SITE AREA: 38 ha</p> <p style="text-align: right;">GREATER NORWICH LOCAL PLAN SITE ALLOCATION FOCUS MAP</p>  </div> </div>	
MAP62	442	SL2007/ GNLP4061/ HNF3 Focus Map	<p>Amend Focus Map to reflect change to allocation boundary to include existing bund and remove built out area and update site area</p> <p>Amend Site Area information in the title to read: 4.39 ha <u>4.30 ha</u></p>	To amend boundary to reflect changes agreed through hearing sessions

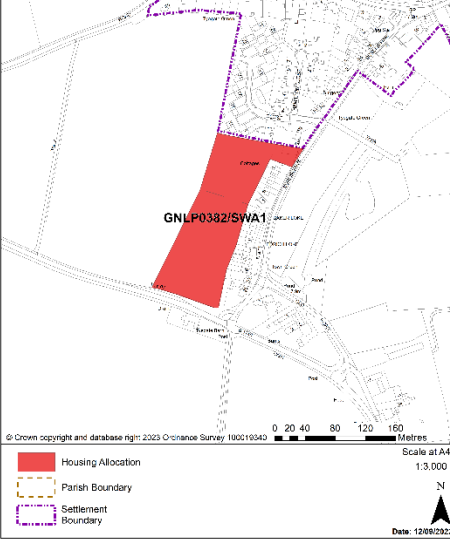
Ref	Page	Policy/ Paragraph	Modification – Map Change	Reasons
			<div style="display: flex; justify-content: space-around;"> <div style="width: 45%;"> <p>HORSHAM & NEWTON ST FAITH SITE REFERENCE: GNLP/SL2007/GNL/P4061/HNF3 LOCATION: Land at Abbey Farm ALLOCATION: Employment SITE AREA: 4.39 ha</p> <p style="text-align: right;">GREATER NORWICH LOCAL PLAN SITE ALLOCATION FOCUS MAP</p>  </div> <div style="width: 45%;"> <p>HORSHAM & NEWTON ST FAITH SITE REFERENCE: GNLP/SL2007/GNL/P4061/HNF3 LOCATION: Land at Abbey Farm ALLOCATION: Employment SITE AREA: 4.30 ha</p> <p style="text-align: right;">GREATER NORWICH LOCAL PLAN SITE ALLOCATION FOCUS MAP</p>  </div> </div>	
MAP63	451	Marsham Settlement Map	Amend the Marsham Settlement Map to reflect deletion of allocation GNL/P2143	Site deleted from plan
MAP64	453	GNLP2143 Focus Map	Delete Focus Map for GNL/P2143 allocation	Site deleted from plan

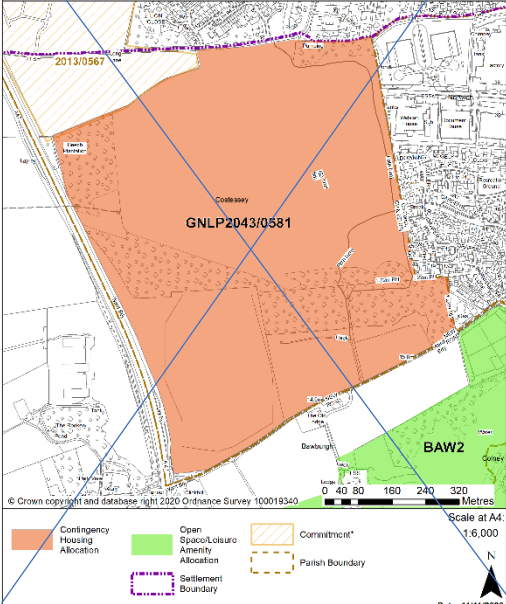
Ref	Page	Policy/ Paragraph	Modification – Map Change	Reasons
MAP65	455	Reedham Settlement Map	Amend the Reedham Settlement Map to reflect deletion of allocation GNL3003	Site deleted from plan
MAP66	459	GNLP3003 Focus Map	Delete Focus Map for GNL3003 allocation	Site deleted from plan

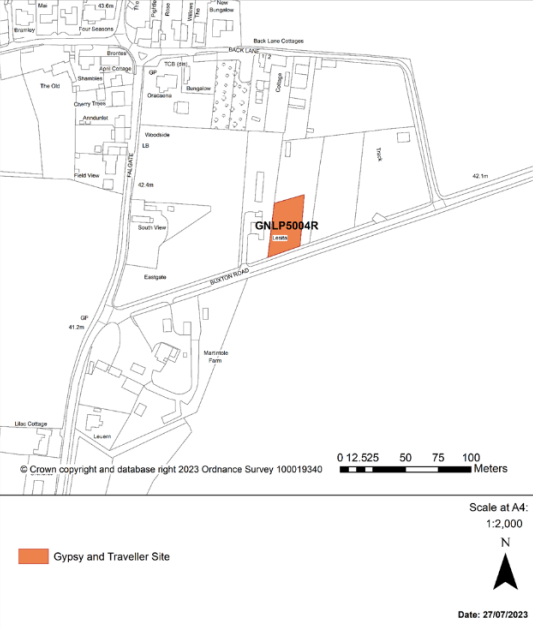
Ref	Page	Policy/ Paragraph	Modification – Map Change	Reasons
MAP67	465	South Walsham Settlement Map	Amend the South Walsham Settlement Map to reflect the combining of sites GNL30382 and SWA1 into one allocation	Sites combined into single allocation
MAP68	467	GNLP0382 Focus Map	Delete Focus Map for GNL30382 allocation	Sites combined into single allocation

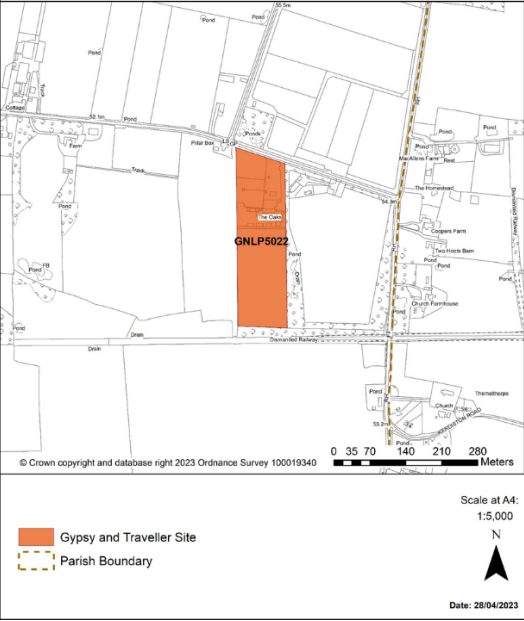
Ref	Page	Policy/ Paragraph	Modification – Map Change	Reasons
			<p>SOUTH WALSHAM GREATER NORWICH LOCAL PLAN SITE ALLOCATION FOCUS MAP</p> <p>SITE REFERENCE: GNLPO382 LOCATION: Land north of Chamery Hall Lane ALLOCATION: Residential development (25 dwellings) SITE AREA: 1.12 ha</p> <p>SWA1 20161642</p> <p>South Walsham GNLPO382</p> <p>© Crown copyright and database right 2020 Ordnance Survey 100019340 0 12 525 50 75 100 Metres Scale at A4: 1:2,000 Date: 09/11/2020</p> <p>Legend: Housing Allocation Commitment* Settlement Boundary Parish Boundary</p> <p>View and extent permission at 1st April 2020</p>	
MAP69	469	SWA1 Focus Map	Delete Focus Map for SWA1 allocation	Sites combined into single allocation

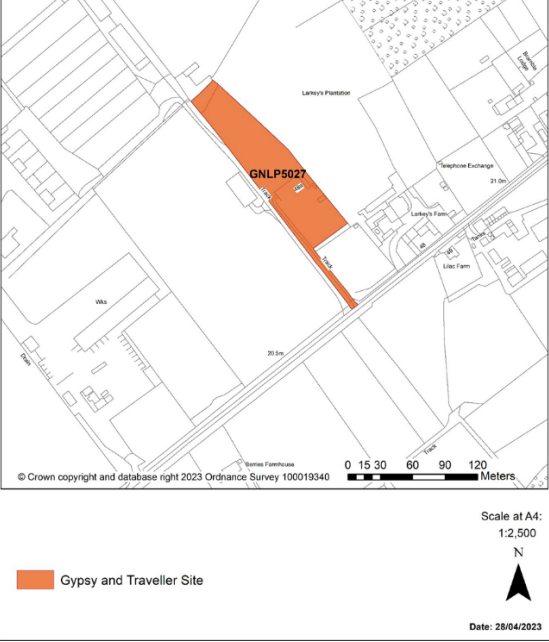
Ref	Page	Policy/ Paragraph	Modification – Map Change	Reasons
			<p>SOUTH WALSHAM GREATER NORWICH LOCAL PLAN SITE ALLOCATION FOCUS MAP</p> <p>SITE REFERENCE: SWA1 LOCATION: Land to the rear of Burlingham Road ALLOCATION: Residential development (20 dwellings) SITE AREA: 0.68 ha</p> <p>20161842 SWA1 GNLP0382</p> <p>© Crown copyright and database right 2020 Ordnance Survey 100019340 Scale at A4: 1:2,000 Date: 06/11/2020</p> <p>new and extant permission as at 1st April 2020</p>	
MAP70	-	GNLP0382 and SWA1 Focus Map	New Focus Map for combined allocation	Sites combined into single allocation

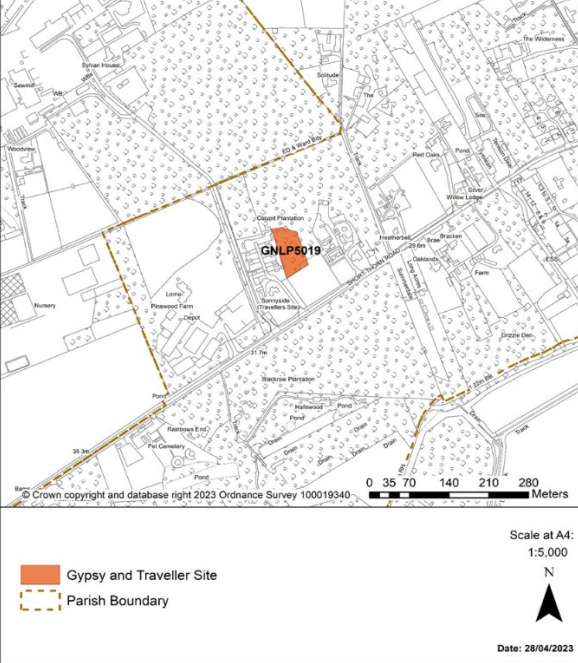
Ref	Page	Policy/ Paragraph	Modification – Map Change	Reasons
			<p>SOUTH WALSHAM GREATER NORWICH LOCAL PLAN SITE ALLOCATION FOCUS MAP</p> <p>SITE REFERENCE: GNL0169R LOCATION: Land north of Charnery Hall Lane, and land rear of Burlingham Road/St Mary's Close, South Walsham ALLOCATION: Residential development (45 dwellings) SITE AREA: 1.80 ha</p>  <p>© Crown copyright and database right 2023 Ordnance Survey 100019540 Scale at A4: 1:3,000 Date: 12/01/2023</p>	
MAP71	476	GNLP0581/2043 Focus Map	Delete Focus Map for GNL0581/2043 contingency site	Site deleted from plan

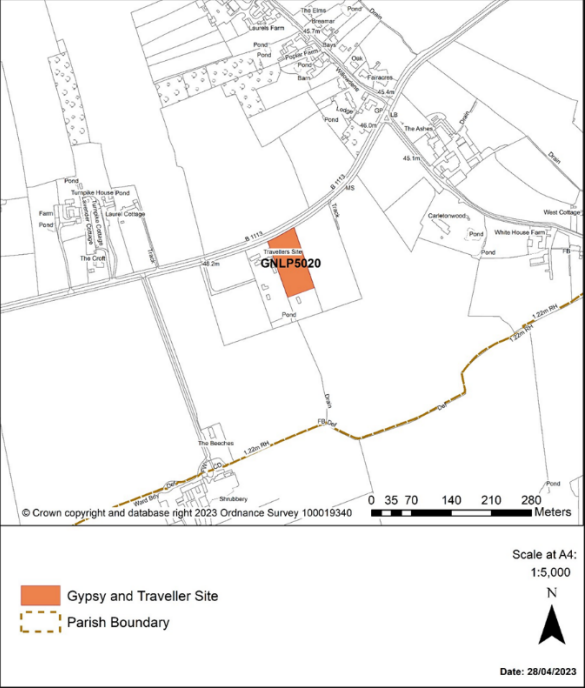
Ref	Page	Policy/ Paragraph	Modification – Map Change	Reasons
			<p>COSTESSEY GREATER NORWICH LOCAL PLAN SITE ALLOCATION FOCUS MAP</p> <p>SITE REFERENCE: GNL0581/2043 LOCATION: Land off Bawburgh Lane and New Road ALLOCATION: Residential development (800 dwellings) SITE AREA: 62.42 ha</p>  <p>© Crown copyright and database right 2020 Ordnance Survey 100019340. Scale at A4: 1:6,000. Date: 11/11/2020</p>	
MAP72	-	GNLP5004R Focus Map	Add Focus Map for GNL05004R Gypsy and Traveller site allocation at Land off Buxton Road, Eastgate, Cawston	Gypsy and Traveller site added to plan

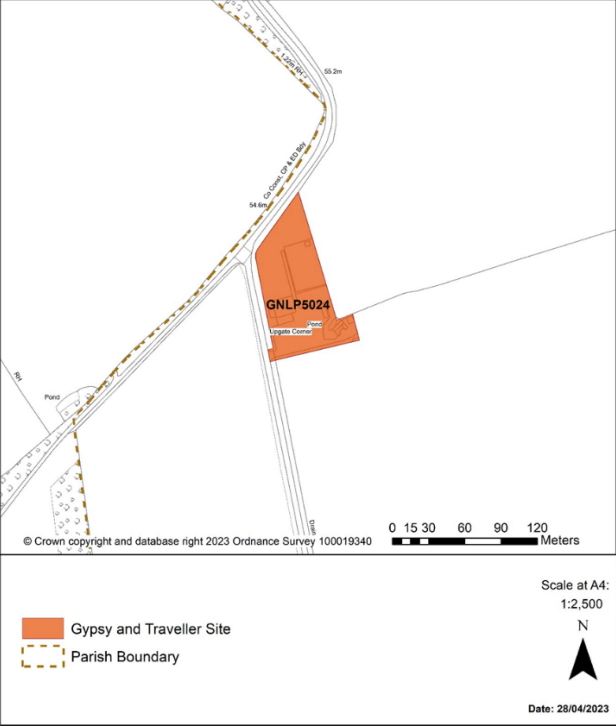
Ref	Page	Policy/ Paragraph	Modification – Map Change	Reasons
			<p>CAWSTON GREATER NORWICH LOCAL PLAN GYPSY AND TRAVELLER SITES</p> <p>Site Reference: GNL5004R Location: Land off Buxton Road, Eastgate, Cawston Description: 2 residential pitches for Gypsies and Travellers Site Area: 0.09 ha</p>  <p>© Crown copyright and database right 2023 Ordnance Survey 100019340</p> <p>Scale at A4: 1:2,000</p> <p>Date: 27/07/2023</p>	
MAP73	-	GNLP5022 Focus Map	Add Focus Map for GNL5022 Gypsy and Traveller site allocation at The Oaks, Land off Reepham Road, Foulsham	Gypsy and Traveller site added to plan

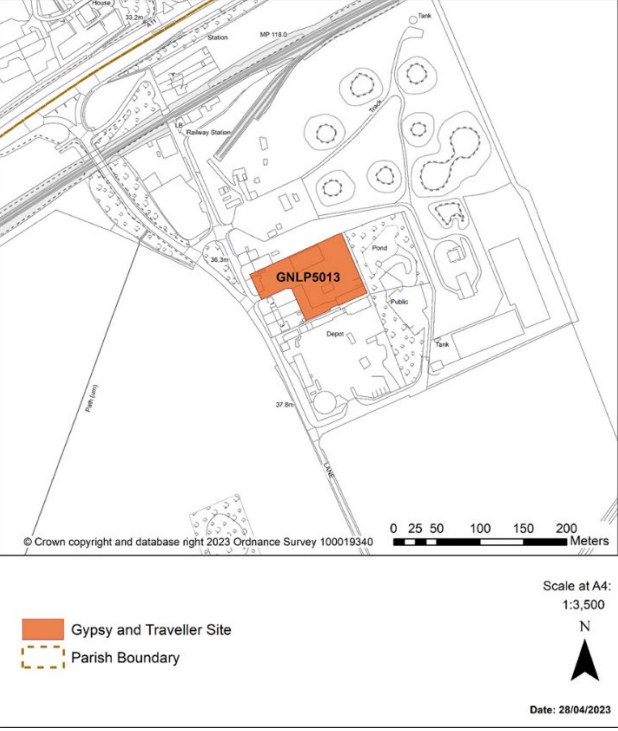
Ref	Page	Policy/ Paragraph	Modification – Map Change	Reasons
			<p>FOULSHAM GREATER NORWICH LOCAL PLAN GYPSY AND TRAVELLER SITES</p> <p>Site Reference: GNL5022 Location: Land at The Oaks, Foulsham Description: 5 additional residential pitches for Gypsies and Travellers Site Area: 3.1 ha</p>  <p>© Crown copyright and database right 2023 Ordnance Survey 100019340</p> <p>Scale at A4: 1:5,000</p> <p>Date: 28/04/2023</p>	
MAP74	-	GNLP5027 Focus Map	Add Focus Map for GNL5027 Gypsy and Traveller site allocation at Land off Brick Kiln Road, Hevingham	Gypsy and Traveller site added to plan

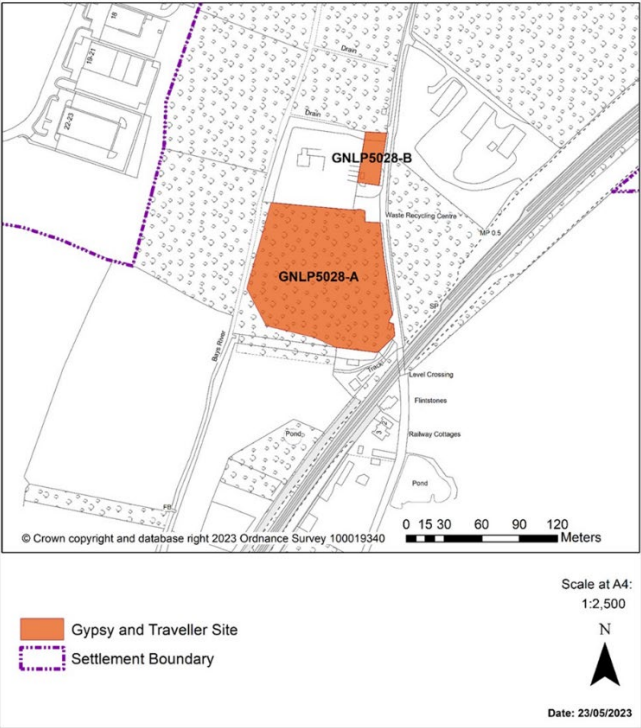
Ref	Page	Policy/ Paragraph	Modification – Map Change	Reasons
			<p>HEVINGHAM GREATER NORWICH LOCAL PLAN GYPSY AND TRAVELLER SITES</p> <p>Site Reference: GNL5027 Location: Land Adjacent to Larkeys Farm, Brick Kiln Road, Hevingham Description: 5 additional residential pitches for Gypsies and Travellers Site Area: 0.75 ha</p>  <p>© Crown copyright and database right 2023 Ordnance Survey 100019340</p> <p>Scale at A4: 1:2,500</p> <p>Date: 28/04/2023</p>	
MAP75	-	GNLP5019 Focus Map	Add Focus Map for GNL5019 Gypsy and Traveller site allocation at Woodland Stable, Shorthorn Road, Stratton Strawless	Gypsy and Traveller site added to plan

Ref	Page	Policy/ Paragraph	Modification – Map Change	Reasons
			<p>STRATTON STRAWLESS GREATER NORWICH LOCAL PLAN GYPSY AND TRAVELLER SITES</p> <p>Site Reference: GNL5019 Location: Land at Woodland Stable, Shorthorn Road, Stratton Strawless Description: 8 additional residential pitches for Gypsies and Travellers Site Area: 0.33 ha</p>  <p>Scale at A4: 1:5,000 N Date: 28/04/2023</p>	
MAP76	-	GNLP5020 Focus Map	Add Focus Map for GNL5020 Gypsy and Traveller site allocation at Romany Meadow, The Turnpike, Carleton Rode	Gypsy and Traveller site added to plan

Ref	Page	Policy/ Paragraph	Modification – Map Change	Reasons
			<p>CARLETON RODE GREATER NORWICH LOCAL PLAN GYPSY AND TRAVELLER SITES</p> <p>Site Reference: GNL5020 Location: Land at Romany Meadow, The Turnpike, Carleton Rode Description: 6 additional residential pitches for Gypsies and Travellers Site Area: 0.54 ha</p>  <p>Scale at A4: 1:5,000 N Date: 28/04/2023</p>	
MAP77	-	GNLP5024 Focus Map	Add Focus Map for GNL5024 Gypsy and Traveller site allocation at Upgate Street, Carleton Rode	Gypsy and Traveller site added to plan

Ref	Page	Policy/ Paragraph	Modification – Map Change	Reasons
			<p>CARLETON RODE GREATER NORWICH LOCAL PLAN GYPSY AND TRAVELLER SITES</p> <p>Site Reference: GNL5024 Location: Land at Uppate Street, Carleton Rode Description: 4 additional residential pitches for Gypsies and Travellers Site Area: 0.62 ha</p>  <p>© Crown copyright and database right 2023 Ordnance Survey 100019340</p> <p>Scale at A4: 1:2,500</p> <p>Date: 28/04/2023</p>	
MAP78	-	GNLP5013 Focus Map	Add Focus Map for GNL5013 Gypsy and Traveller site allocation at Ketteringham Depot, land east of Station Lane, Ketteringham	Gypsy and Traveller site added to plan

Ref	Page	Policy/ Paragraph	Modification – Map Change	Reasons
			<p>KETTERINGHAM GREATER NORWICH LOCAL PLAN GYPSY AND TRAVELLER SITES</p> <p>Site Reference: GNL5013 Location: Land at Ketteringham Depot Description: 10 residential pitches for Gypsies and Travellers Site Area: 0.7 ha</p>  <p>Scale at A4: 1:3,500</p> <p>Date: 28/04/2023</p>	
MAP79	-	GNLP5028 A and B Focus Map	Add Focus Map for GNL5028 A and B Gypsy and Traveller site allocation at land at Strayground Lane, Wymondham	Gypsy and Traveller site added to plan

Ref	Page	Policy/ Paragraph	Modification – Map Change	Reasons
			<p>WYMONDHAM GREATER NORWICH LOCAL PLAN GYPSY AND TRAVELLER SITES</p> <p>Site Reference: GNLP5028 - A & B Location: Site at Strayground Lane, Wymondham Description: 12 residential pitches for Gypsies and Travellers</p> <p>Site Areas: Part A: 1.1 ha Part B: 0.07ha</p>  <p>© Crown copyright and database right 2023 Ordnance Survey 100019340</p> <p>Scale at A4: 1:2,500</p> <p>Date: 23/05/2023</p>	
The following modifications apply specifically to the Policies Map booklets:				
MAP80	-	Policies Map booklets	Update the section of the Introduction relating to 'Plans to be carried forward and used in conjunction with the Greater Norwich Local Plan.'	To reflect that the Key Diagram from the South

Ref	Page	Policy/ Paragraph	Modification – Map Change	Reasons																																				
			<p>After the reference to the South Norfolk Development Management Policies Document (2015) add the following wording:</p> <p><u>(Map 1.3(1) Key Diagram March 2013 on page 149 of this document will be superseded by the Key Diagram in the Greater Norwich Local Plan Strategy. The remainder of the document is to be carried forward)</u></p> <p>(applies to all Policies Map booklets)</p>	Norfolk Development Management Policies Document will be superseded.																																				
MAP81	-	Policies Map booklets	<p>Update the section of the Introduction relating to ‘Neighbourhood plans to be used in conjunction with the Greater Norwich Local Plan:’</p> <p>Neighbourhood plans to be used in conjunction with the Greater Norwich Local Plan:</p> <table border="1"> <thead> <tr> <th>Parish</th> <th>Authority</th> <th>Date Made</th> <th>End Date</th> </tr> </thead> <tbody> <tr> <td>Acle</td> <td>BDC</td> <td>February 2015</td> <td>2026</td> </tr> <tr> <td>Aylsham</td> <td>BDC</td> <td>July 2019</td> <td>2038</td> </tr> <tr> <td>Blofield</td> <td>BDC</td> <td>July 2016</td> <td>2036</td> </tr> <tr> <td>Brundall</td> <td>BDC</td> <td>May 2016</td> <td>2026</td> </tr> <tr> <td><u>Cringleford</u></td> <td><u>SNC</u></td> <td><u>January 2014</u></td> <td><u>2026</u></td> </tr> <tr> <td>Drayton</td> <td>BDC</td> <td>July 2016</td> <td>2026</td> </tr> <tr> <td><u>Easton</u></td> <td><u>SNC</u></td> <td><u>December 2017</u></td> <td><u>2042</u></td> </tr> <tr> <td>Gt & Lt Plumstead</td> <td>BDC</td> <td>July 2015</td> <td>2034</td> </tr> </tbody> </table>	Parish	Authority	Date Made	End Date	Acle	BDC	February 2015	2026	Aylsham	BDC	July 2019	2038	Blofield	BDC	July 2016	2036	Brundall	BDC	May 2016	2026	<u>Cringleford</u>	<u>SNC</u>	<u>January 2014</u>	<u>2026</u>	Drayton	BDC	July 2016	2026	<u>Easton</u>	<u>SNC</u>	<u>December 2017</u>	<u>2042</u>	Gt & Lt Plumstead	BDC	July 2015	2034	Neighbourhood plan update
Parish	Authority	Date Made	End Date																																					
Acle	BDC	February 2015	2026																																					
Aylsham	BDC	July 2019	2038																																					
Blofield	BDC	July 2016	2036																																					
Brundall	BDC	May 2016	2026																																					
<u>Cringleford</u>	<u>SNC</u>	<u>January 2014</u>	<u>2026</u>																																					
Drayton	BDC	July 2016	2026																																					
<u>Easton</u>	<u>SNC</u>	<u>December 2017</u>	<u>2042</u>																																					
Gt & Lt Plumstead	BDC	July 2015	2034																																					

Ref	Page	Policy/ Paragraph	Modification – Map Change				Reasons
			Hellesdon	BDC	December 2017	2026	
			Horsford	BDC	July 2018	2038	
			<u>Long Stratton</u>	<u>SNC</u>	<u>October 2021</u>	<u>2036</u>	
			<u>Mulbarton</u>	<u>SNC</u>	<u>February 2016</u>	<u>2030</u>	
			Old Catton	BDC	July 2016	2035	
			<u>Poringland</u>	<u>SNC</u>	<u>July 2021</u>	<u>2039</u>	
			Rackheath	BDC	July 2017	2037	
			<u>Redenhall with Harleston</u>	<u>SNC</u>	<u>October 2022</u>	<u>2038</u>	
			Salhouse	BDC	July 2017	2026	
			<u>Spixworth</u>	<u>BDC</u>	<u>July 2021</u>	<u>2039</u>	
			Sprowston	BDC	May 2014	2026	
			<u>Starston</u>	<u>SNC</u>	<u>December 2022</u>	<u>2042</u>	
			Strumpshaw	BDC	July 2014	2026	
			<u>Taverham</u>	<u>BDC</u>	<u>July 2021</u>	<u>2040</u>	
			<u>The Tivetshalls</u>	<u>SNC</u>	<u>December 2022</u>	<u>2042</u>	
			Wroxham	BDC	March 2019	2039	
			<u>Wymondham</u>	<u>SNC</u>	<u>July 2023</u>	<u>2038</u>	
			<u>Cringleford</u>	<u>SNC</u>	<u>January 2014</u>	<u>2026</u>	
			Easton	SNC	December 2017	2042	
			Mulbarton	SNC	February 2016	2030	

Ref	Page	Policy/ Paragraph	Modification – Map Change	Reasons
			<p>In addition, there are 76 qualifying bodies in Broadland which have designated their neighbourhood area and 447 in South Norfolk. This means they have committed to developing a neighbourhood plan. There is also one neighbourhood area designated within Norwich. Of the places preparing neighbourhood plans, two in Broadland have been approved by the local authority to proceed to a referendum. These are in Spixworth and Taverham scheduled for May 2021. However, these plans do currently have significant weight in the planning process. At least two further Neighbourhood Plans are well-advanced, those in Long Stratton and Poringland. Subject to their being approved following an examination and referendum, it is anticipated these could be made by mid-2021.</p> <p>(applies to all Policies Map booklets)</p>	
MAP82	-	Policies Map booklets	<p>Update the Overview Maps in the Broadland and South Norfolk Policies Map booklets to reflect the change and deletion of sites as appropriate.</p> <p>(updates to the Norwich overview maps already covered by MAP3 above)</p>	Update upon adoption of plan to reflect changes in sites.