

1a. Contact Details	
Title	MR
First Name	MARTIN
Last Name	HOWE
Job Title (where relevant)	TECHNICIAN
Organisation (where relevant)	Peter Codling Architects
Address	7 The old Church St Matthews Road Norwich Norfolk
Post Code	NR1 1SP
Telephone Number	01603 660408
Email Address	martin@petercodlingarchitects.co.uk

1b. I am...	
Owner of the site <input type="checkbox"/>	Parish/Town Council <input type="checkbox"/>
Developer <input type="checkbox"/>	Community Group <input type="checkbox"/>
Land Agent <input type="checkbox"/>	Local Resident <input type="checkbox"/>
Planning Consultant <input checked="" type="checkbox"/>	Registered Social Landlord <input type="checkbox"/>
Other (please specify):	

<b>1c. Client/Landowner Details</b> (if different from question 1a)	
Title	
First Name	
Last Name	
Job Title (where relevant)	
Organisation (where relevant)	ALINE DEVELOPMENTS LTD
Address	
Post Code	
Telephone Number	% Agent
Email Address	% Agent.

<b>2. Site Details</b>	
Site location / address and post code  (please include as an attachment to this response form a location plan of the site on a scaled OS base with the boundaries of the site clearly shown)	30 London Road Wymondham Norfolk NR18 9JD
Grid reference (if known)	
Site area (hectares)	2.23 hectares

Site Ownership		
<b>3a. I (or my client)...</b>		
Is the sole owner of the site	Is a part owner of the site	Do/Does not own (or hold any legal interest in) the site whatsoever
<input checked="" type="checkbox"/>	<input type="checkbox"/>	<input type="checkbox"/>
<b>3b. Please provide the name, address and contact details of the site's landowner(s) and attach copies of all relevant title plans and deeds (if available).</b>		
<b>3c. If the site is in multiple landownerships do all landowners support your proposal for the site?</b>	Yes <input type="checkbox"/>	No <input type="checkbox"/>
<b>3d. If you answered no to the above question please provide details of why not all of the sites owners support your proposals for the site.</b>		

Current and Historic Land Uses		
<b>4a. Current Land Use</b> (Please describe the site's current land use e.g. agriculture, employment, unused/vacant etc.)		
part commercial part unused / vacant.		
<b>4b. Has the site been previously developed?</b>	Yes <input type="checkbox"/>	No <input checked="" type="checkbox"/>

**4c. Describe any previous uses of the site.** (please provide details of any relevant historic planning applications, including application numbers if known)

Commercad garage / workshop.

**Proposed Future Uses**

**5a. Please provide a short description of the development or land use you proposed, including stating if it is for a settlement boundary revision** (if you are proposing a site to be designated as local green space please go directly to question 6).

part Commercad (front)  
 part Office (front)  
 part Residential (rear)

**5b. Which of the following use or uses are you proposing?**

Market Housing <input checked="" type="checkbox"/>	Business and offices <input checked="" type="checkbox"/>	Recreation & Leisure <input type="checkbox"/>
Affordable Housing <input checked="" type="checkbox"/>	General industrial <input checked="" type="checkbox"/>	Community Use <input type="checkbox"/>
Residential Care Home <input type="checkbox"/>	Storage and distribution <input type="checkbox"/>	Public Open Space <input type="checkbox"/>
Gypsy and Traveller Pitches <input type="checkbox"/>	Tourism <input type="checkbox"/>	Other (Please Specify) <input type="checkbox"/>

**5c. Please provide further details of your proposal, including details on number of houses and proposed floorspace of commercial buildings etc.**

35-40 new dwellings (33% affordable) new office buildings, workshop and showrooms (mixed)

**5d. Please describe any benefits to the Local Area that the development of the site could provide.**

Support of Local infrastructure, open space play areas, footway links, employment.

**Local Green Space**

If you are proposing a site to be designated as Local Green Space please complete the following questions. These questions do not need to be completed if you are not proposing a site as Local Green Space. Please consult the guidance notes for an explanation of Local Green Space Designations.

**6a. Which community would the site serve and how would the designation of the site benefit that community.**

/

**6b. Please describe why you consider the site to be of particular local significance e.g. recreational value, tranquillity or richness in wildlife.**

/

**Site Features and Constraints**

Are there any features of the site or limitations that may constrain development on this site (please give details)?

**7a. Site Access:** Is there a current means of access to the site from the public highway, does this access need to be improved before development can take place and are there any public rights of way that cross or adjoin the site?

yes but would need improvements.

**7b. Topography:** Are there any slopes or significant changes of in levels that could affect the development of the site?

gentle slope down to wards the North

**7c. Ground Conditions:** Are ground conditions on the site stable? Are there potential ground contamination issues?

No. likely stable.

**7d. Flood Risk:** Is the site liable to river, ground water or surface water flooding and if so what is the nature, source and frequency of the flooding?

No

**7e. Legal Issues:** Is there land in third party ownership, or access rights, which must be acquired to develop the site, do any restrictive covenants exist, are there any existing tenancies?

No

**7f. Environmental Issues:** Is the site located next to a watercourse or mature woodland, are there any significant trees or hedgerows crossing or bordering the site are there any known features of ecological or geological importance on or adjacent to the site?

No

**7g. Heritage Issues:** Are there any listed buildings, Conservation Areas, Historic Parklands or Schedules Monuments on the site or nearby? If so, how might the site's development affect them?

No

**7h. Neighbouring Uses:** What are the neighbouring uses and will either the proposed use or neighbouring uses have any implications?

Residential to East. Commercial to South and West.

**7i. Existing uses and Buildings:** are there any existing buildings or uses that need to be relocated before the site can be developed.

Commercial garage

**7j. Other:** (please specify):

#### Utilities

**8a. Which of the following are likely to be readily available to service the site and enable its development? Please provide details where possible.**

	Yes	No	Unsure
Mains water supply	<input checked="" type="checkbox"/>	<input type="checkbox"/>	<input type="checkbox"/>
Mains sewerage	<input checked="" type="checkbox"/>	<input type="checkbox"/>	<input type="checkbox"/>

Electricity supply	<input checked="" type="checkbox"/>	<input type="checkbox"/>	<input type="checkbox"/>
Gas supply	<input type="checkbox"/>	<input checked="" type="checkbox"/>	<input type="checkbox"/>
Public highway	<input checked="" type="checkbox"/>	<input type="checkbox"/>	<input type="checkbox"/>
Broadband internet	<input checked="" type="checkbox"/>	<input type="checkbox"/>	<input type="checkbox"/>
Other (please specify):			

**8b. Please provide any further information on the utilities available on the site:**

All available either on site or in close vicinity.

<b>Availability</b>	
<b>9a. Please indicate when the site could be made available for the land use or development proposed.</b>	
Immediately	<input checked="" type="checkbox"/>
1 to 5 years (by April 2021)	<input type="checkbox"/>
5 - 10 years (between April 2021 and 2026)	<input type="checkbox"/>
10 - 15 years (between April 2026 and 2031)	<input type="checkbox"/>
15 - 20 years (between April 2031 and 2038)	<input type="checkbox"/>
<b>9b. Please give reasons for the answer given above.</b>	
Owner has full control of site development and keen to proceed with re-development.	

<b>Market Interest</b>
<b>10. Please choose the most appropriate category below to indicate what level of market interest there is/has been in the site. Please include relevant dates in the comments section.</b>

	Yes	Comments
Site is owned by a developer/promoter	<input type="checkbox"/>	
Site is under option to a developer/promoter	<input checked="" type="checkbox"/>	potential developer on board.
Enquiries received	<input type="checkbox"/>	
Site is being marketed	<input type="checkbox"/>	
None	<input type="checkbox"/>	
Not known	<input type="checkbox"/>	

Delivery	
<b>11a. Please indicate when you anticipate the proposed development could be begun.</b>	
Up to 5 years (by April 2021)	<input checked="" type="checkbox"/>
5 - 10 years (between April 2021 and 2026)	<input type="checkbox"/>
10 - 15 years (between April 2026 and 2031)	<input type="checkbox"/>
15 - 20 years (between April 2031 and 2038)	<input type="checkbox"/>
<b>11b. Once started, how many years do you think it would take to complete the proposed development (if known)?</b>	
2 years.	

Viability			
<b>12a. You acknowledge that there are likely to be policy requirements and Community Infrastructure Levy (CIL) costs to be met which will be in addition to the other development costs of the site (depending on the type and scale of land use proposed). These requirements are likely to include but are not limited to: Affordable Housing; Sports Pitches &amp; Children's Play Space and Community Infrastructure Levy</b>			<input checked="" type="checkbox"/>
	Yes	No	Unsure
<b>12b. Do you know if there are there any abnormal costs that could affect the viability of the site e.g. infrastructure, demolition or ground conditions?</b>	<input type="checkbox"/>	<input checked="" type="checkbox"/>	<input type="checkbox"/>



12c. If there are abnormal costs associated with the site please provide details:

12d. Do you consider that the site is currently viable for its proposed use taking into account any and all current planning policy and CIL considerations and other abnormal development costs associated with the site?



12e. Please attach any viability assessment or development appraisal you have undertaken for the site, or any other evidence you consider helps demonstrate the viability of the site.



**Other Relevant Information**

13. Please use the space below to for additional information or further explanations on any of the topics covered in this form

*See attached plans*

<b>Check List</b>	
Your Details	
Site Details (including site location plan)	
Site Ownership	
Current and Historic Land Uses	
Proposed Future Uses	
Local Green Space (Only to be completed for proposed Local Green Space Designations)	
Site Features and Constraints	
Utilities	
Availability	
Market Interest	
Delivery	
Viability	
Other Relevant Information	
Declaration	

#### 14. Disclaimer

I understand that:

Data Protection and Freedom of Information

The Data Controller of this information under the General Data Protection Regulation (GDPR)2018 / Data Protection Act 1998 will be Norfolk County Council, which will hold the data on behalf of Broadland District Council, Norwich City Council and South Norfolk District Council. The purposes of collecting this data are:

- to assist in the preparation of the Greater Norwich Local Plan
- to contact you, if necessary, regarding the answers given in your form
- to evaluate the development potential of the submitted site for the uses proposed within the form

The Site Submission response forms received as part of the Greater Norwich Local Plan Regulation 18 Consultation will be published and made available for public viewing. By submitting this form you are consenting to the details about you and your individual sites being stored by Norfolk County Council, and the details being published for consultation purposes. Any information you consider to be confidential is clearly marked in the submitted response form and you have confirmed with the Council(s) in advance that such information can be kept confidential as instructed in the Greater Norwich Local Plan: Regulation 18 "- Site Submission Guidance Notes.

See our Privacy notice here <http://www.greaternorwichlocalplan.org.uk/> for information on how we manage your personal information

#### Declaration

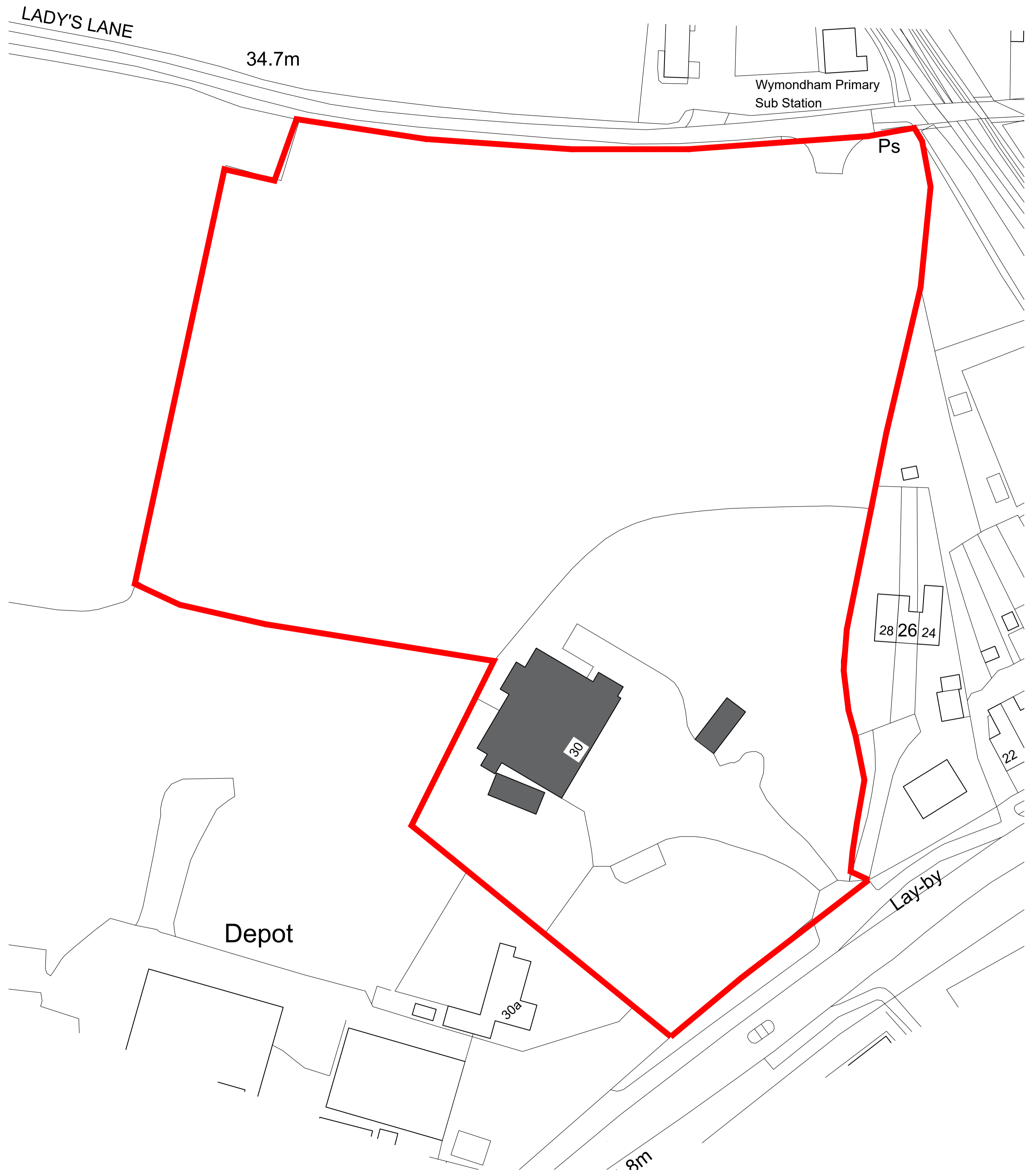
I agree that the details within this form can be held by Norfolk County Council and that those details can be made available for public viewing and shared with Broadland District Council, Norwich City Council and South Norfolk Council for the purposes specified in the disclaimer above.


Name

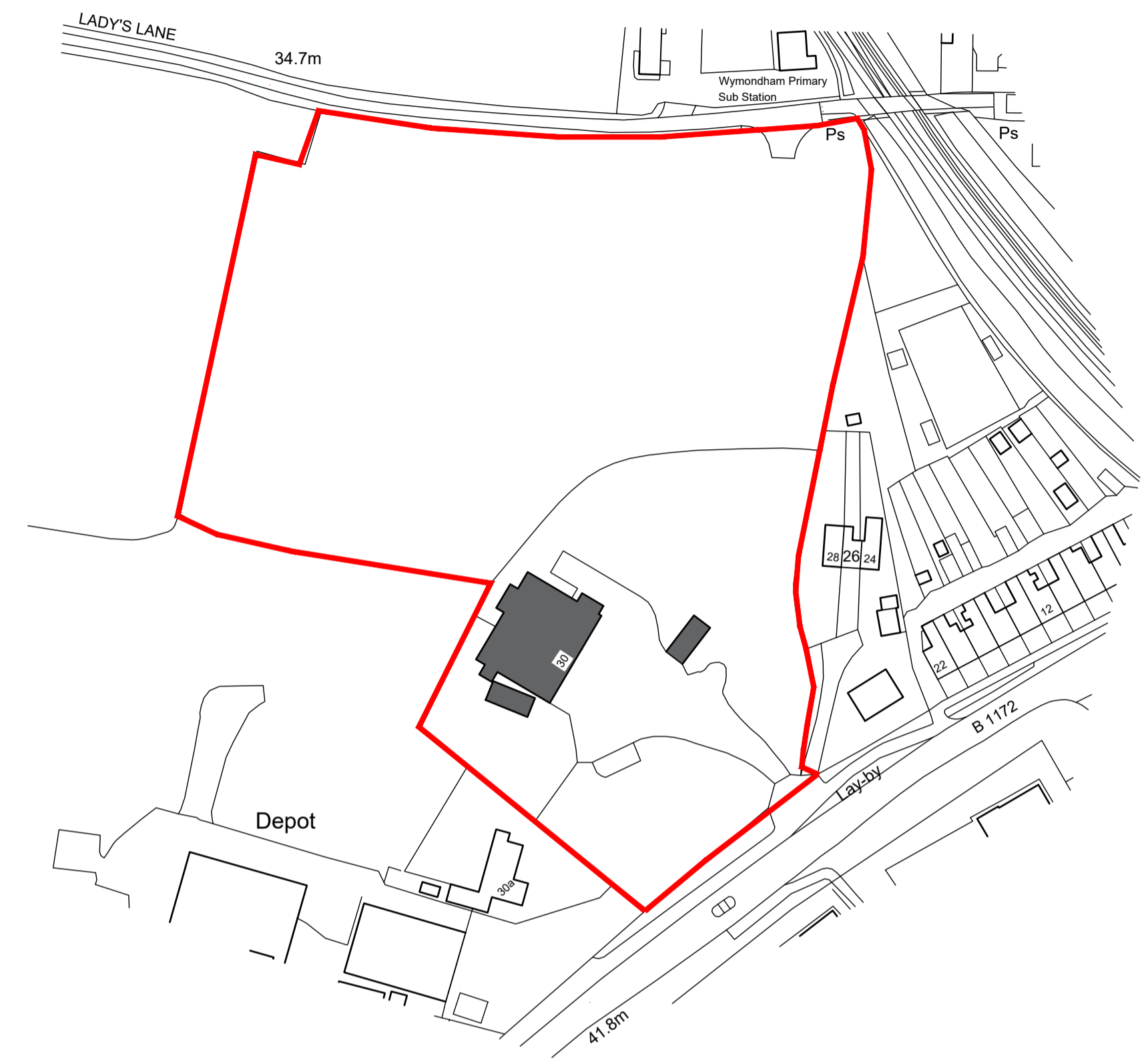
MARTIN HOWE

Date

6th March 2020



 Site Block Plan 1 / 500



 Site Location Plan 1 / 1250

**NOTE:**  
 The client should be aware of his/her statutory requirement to appoint a principle designer and principle contractor under the CDM 2015 regulations.  
 Peter Codling Architects does not undertake this H&S role unless specifically appointed.

**PLANNING**

**PETER CODLING ARCHITECTS**  
 7 THE OLD CHURCH, ST. MATTHEWS ROAD, NORWICH, NR1 1SP Tel: 01603 660428  
 Email: office@petercodlingarchitects.co.uk

London Road  
 Wymondham

Block and Site Location Plan

SCALE	1 / 500 1 / 1250 @ A1	
JOB NO	6100	10
DATE	Feb 2020	DRAWN BY

THIS DESIGN IS THE COPYRIGHT OF PETER CODLING ARCHITECTS AND MAY NOT BE ALTERED, PHOTOGRAPHED, COPIED OR REPRODUCED WITHOUT WRITTEN CONSENT.  
 ALL DIMENSIONS ARE TO BE CHECKED BY THE GENERAL CONTRACTOR ON SITE AND ANY DISCREPANCY CLARIFIED BY THE ARCHITECT BEFORE THE WORK PROCEEDS.