

© Crown copyright and database rights 2017 Ordnance Survey 100019340

Greater Norwich Local Plan

Tharston and Hapton

Legend

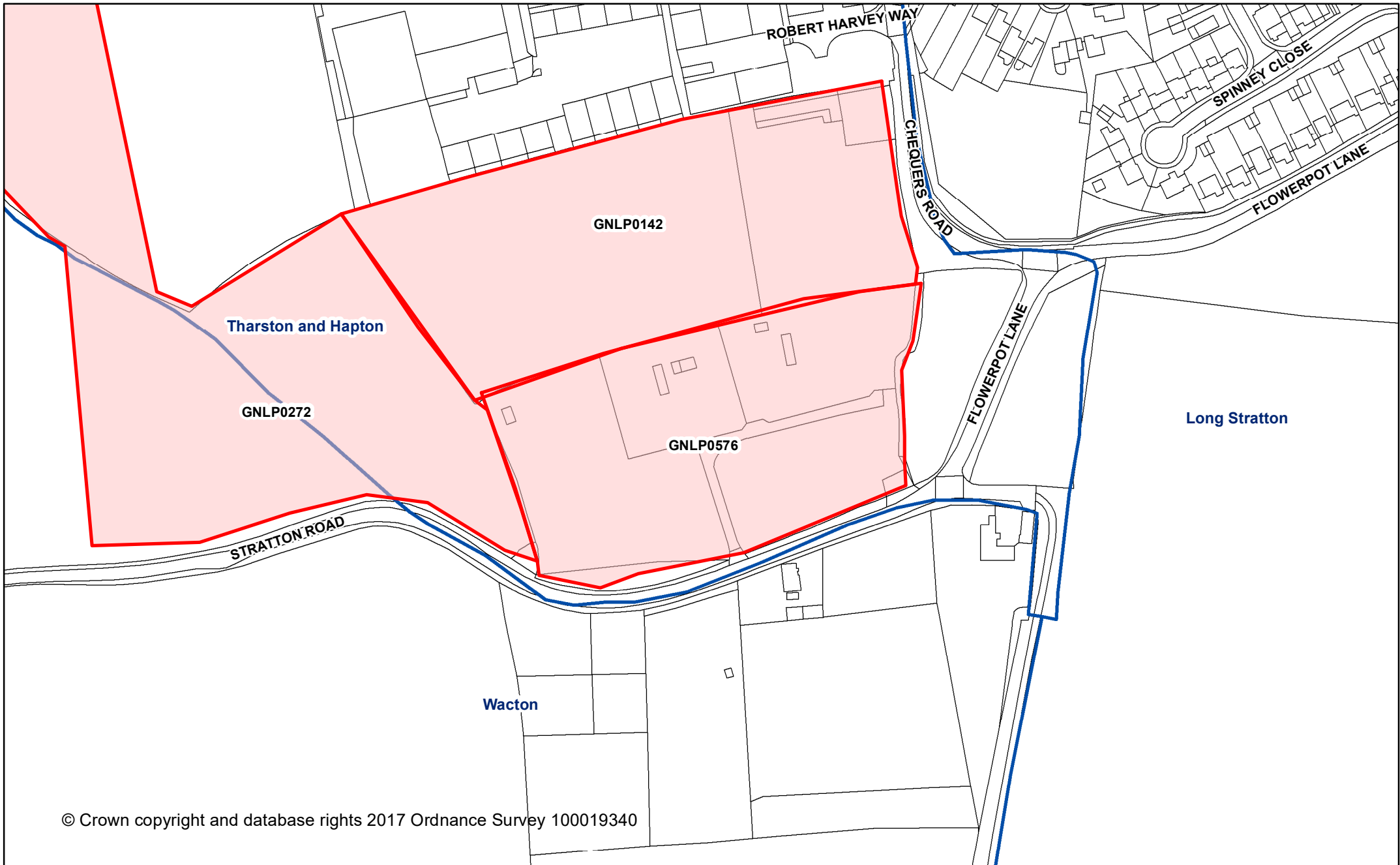
 ParishesBoundary

Date created:
31-03-2017

1:35,970



This map was made by the Norfolk County Council Information Exploitation Team gis@norfolk.gov.uk



© Crown copyright and database rights 2017 Ordnance Survey 100019340


Greater Norwich Local Plan

This map was made by the Norfolk County Council Information Exploitation Team gis@norfolk.gov.uk

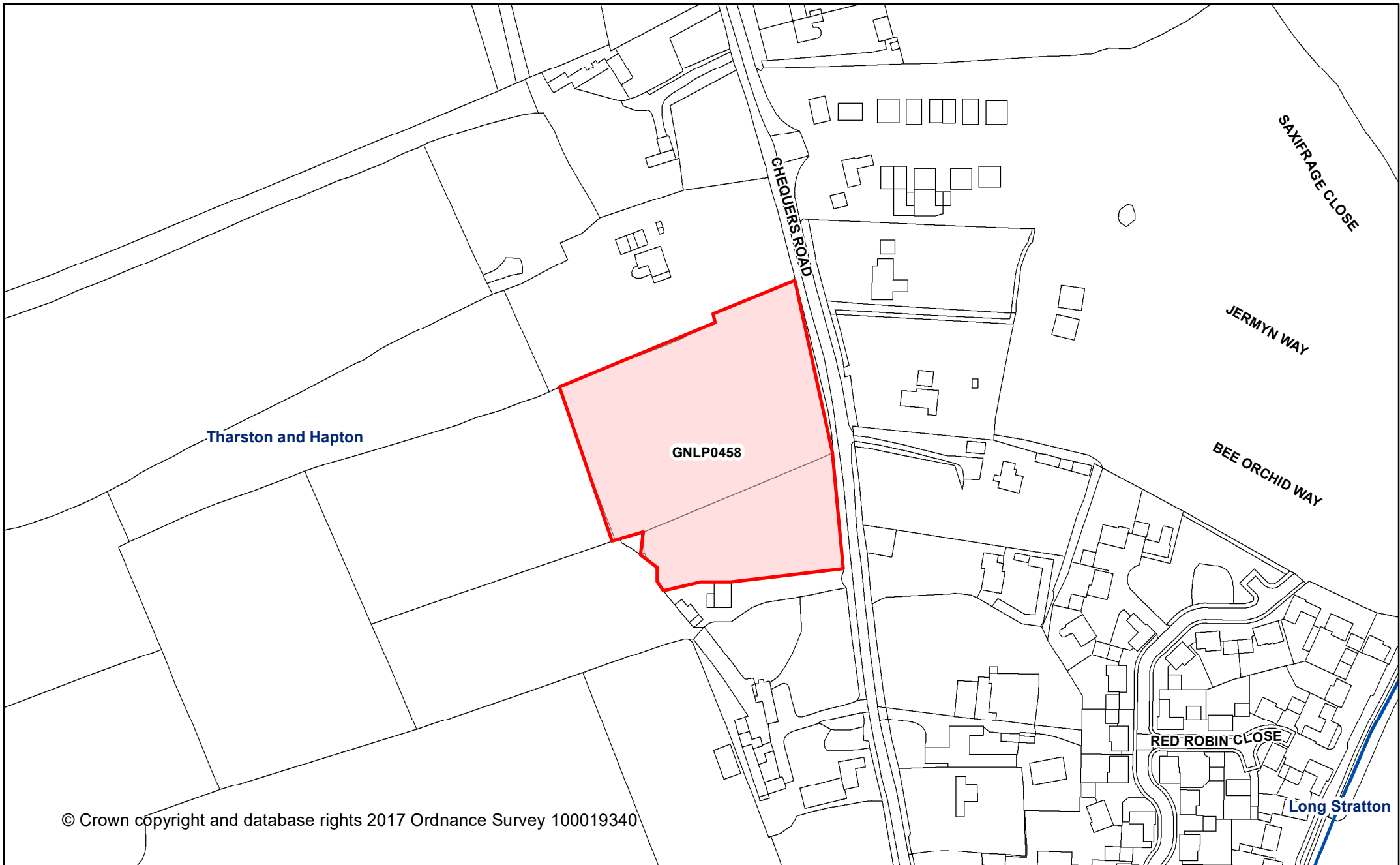
Tharston and Hapton
 GNL0576
 Land at Pinebanks and Langley Preparatory School

Date created:
 31-03-2017

Legend 1:2,000

 Parish Boundary





Greater Norwich Local Plan

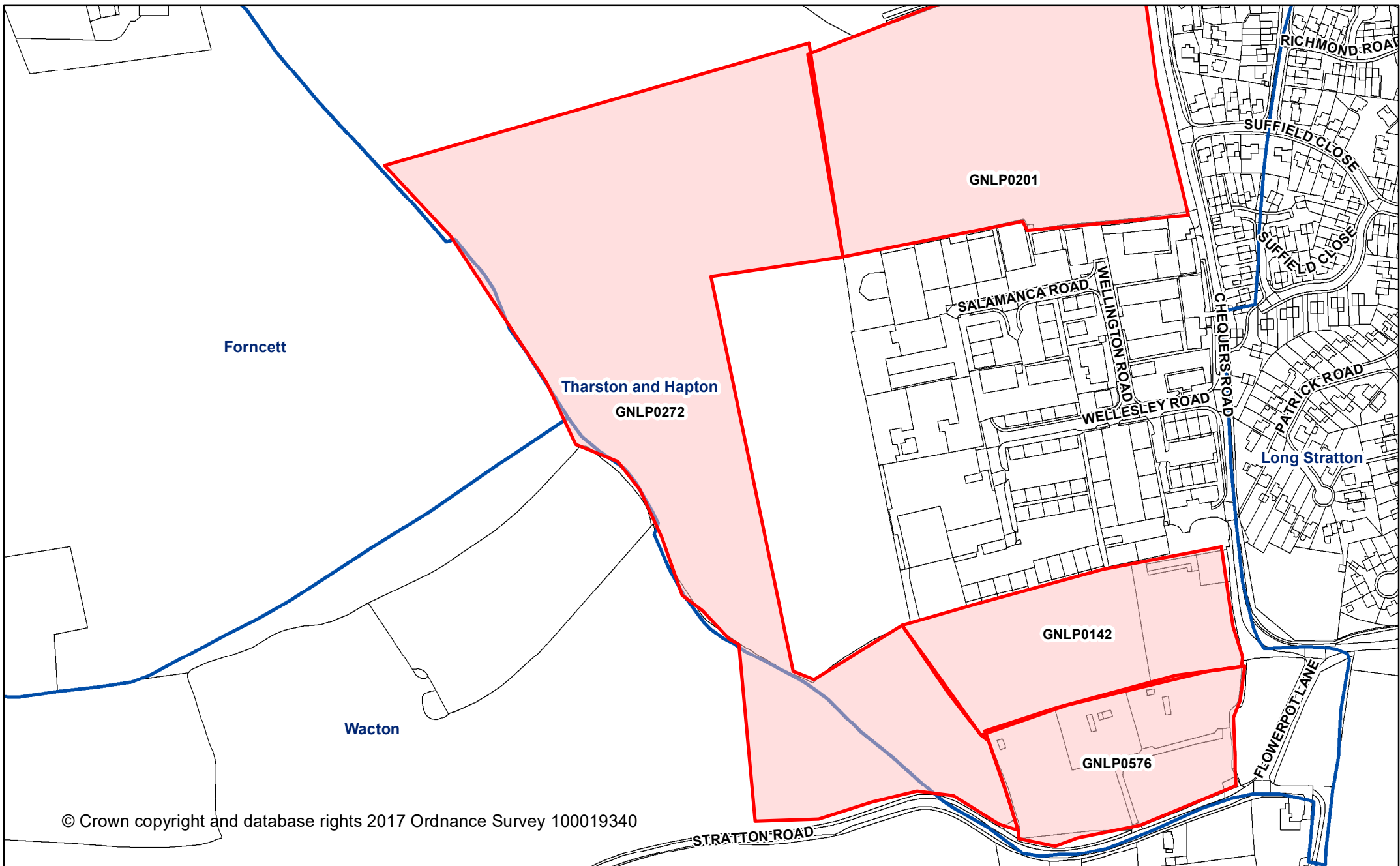
Tharston and Hapton
GNL0458
Land off Chequers Road

Date created:
31-03-2017

Legend 1:2,000

 Parish Boundary






© Crown copyright and database rights 2017 Ordnance Survey 100019340

Greater Norwich Local Plan

Tharston and Hapton
GNLP0272
Tharston Industrial Estate

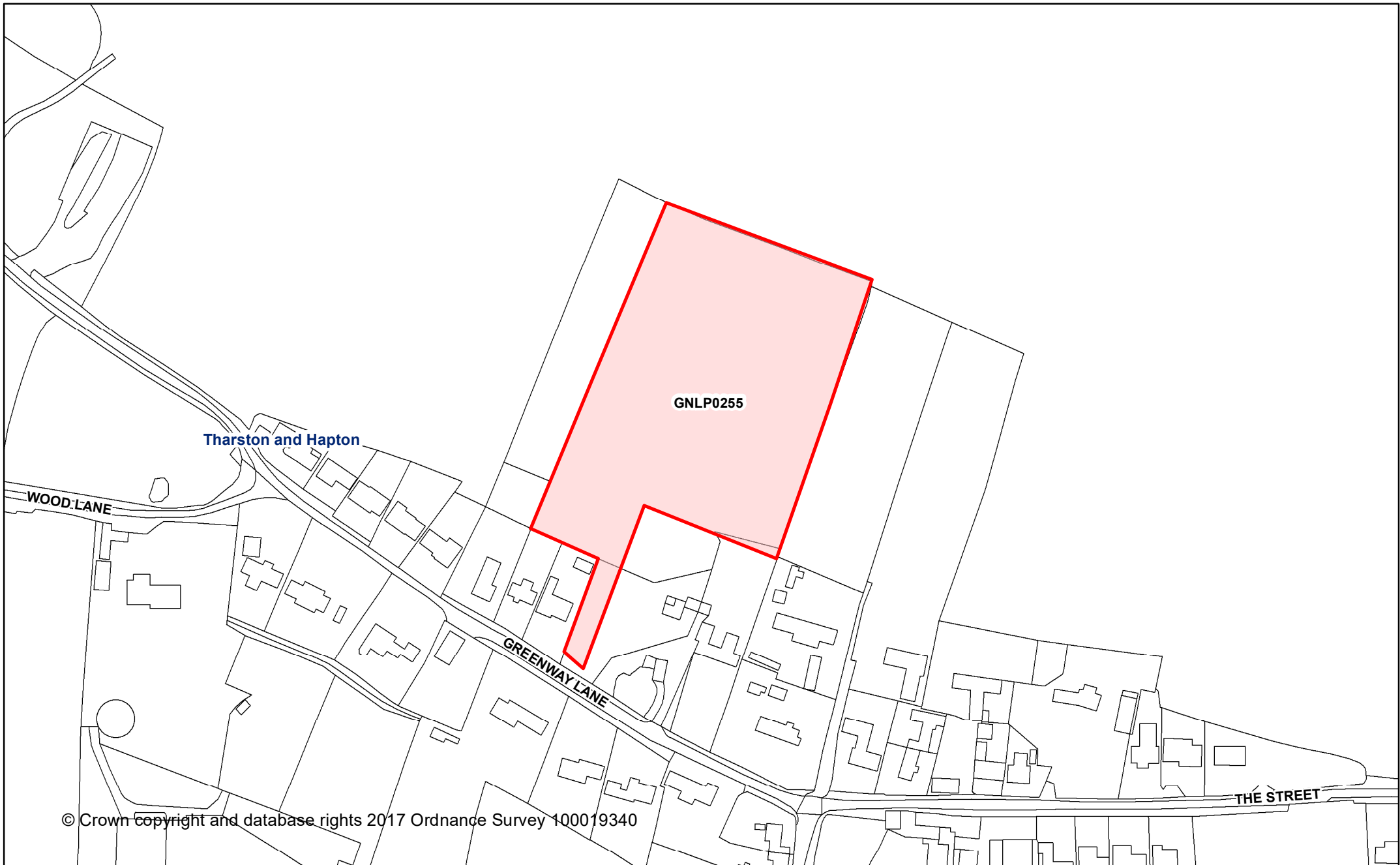
Date created:
31-03-2017

Legend 1:3,386

 Parish Boundary



This map was made by the Norfolk County Council Information Exploitation Team gis@norfolk.gov.uk



© Crown copyright and database rights 2017 Ordnance Survey 100019340


Greater Norwich Local Plan

This map was made by the Norfolk County Council Information Exploitation Team gis@norfolk.gov.uk

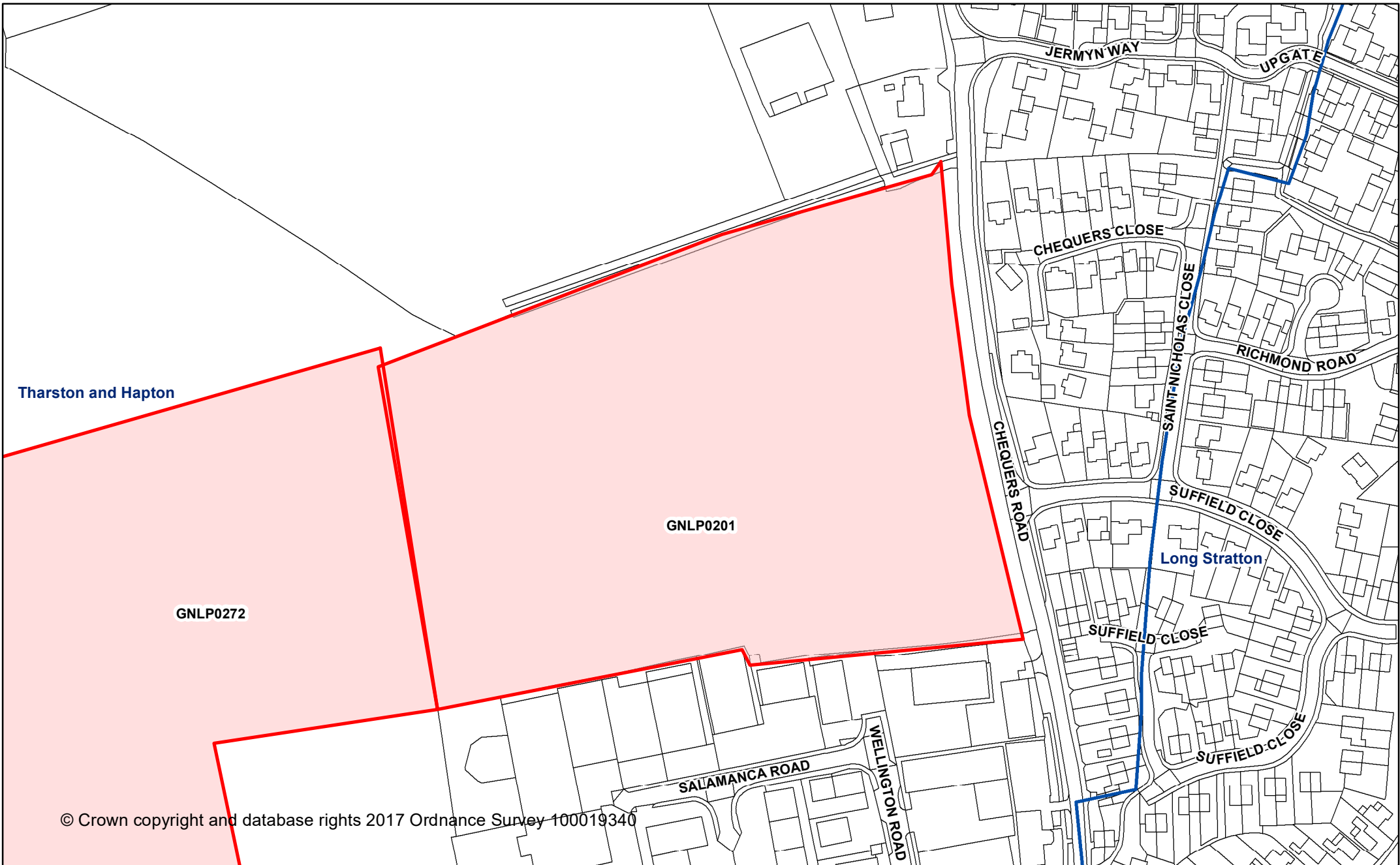
Tharston and Hapton
GNLP0255
The Laurels, The Street, Tharston

Date created:
31-03-2017

Legend 1:2,000

 Parish Boundary






Greater Norwich Local Plan

This map was made by the Norfolk County Council Information Exploitation Team gis@norfolk.gov.uk

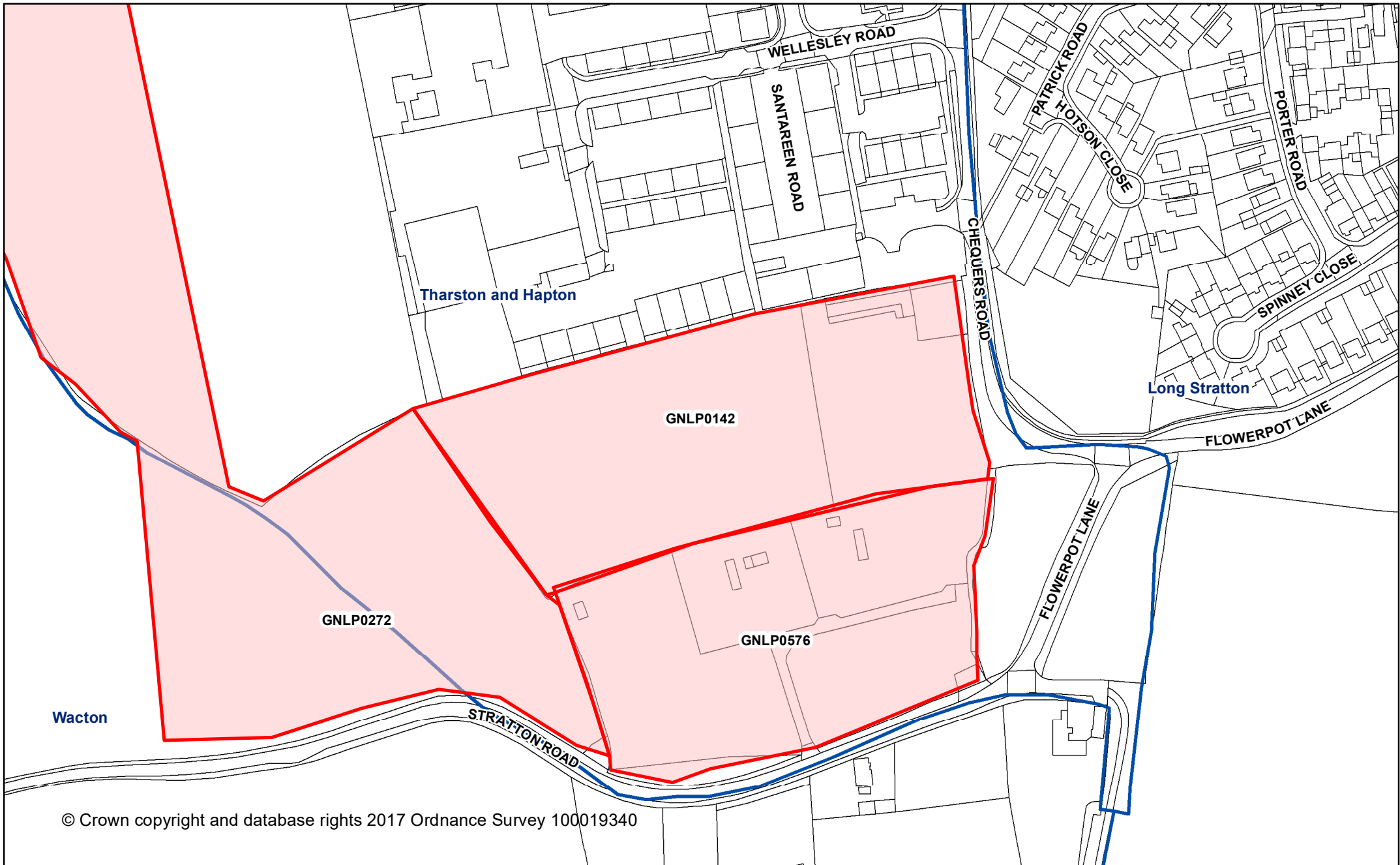
Tharston and Hapton
GNLP0201
 Land next to Tharston Industrial Estate, Chequers Lane

Date created:
 31-03-2017

Legend 1:2,000

 Parish Boundary





Greater Norwich Local Plan

Tharston and Hapton
GNLP0142
Land at Chequers Road

Date created:
31-03-2017

Legend 1:2,000
 Parish Boundary

