


© Crown copyright and database rights 2017 Ordnance Survey 100019340

**Greater Norwich Local Plan**

**Surlingham**

**Legend**

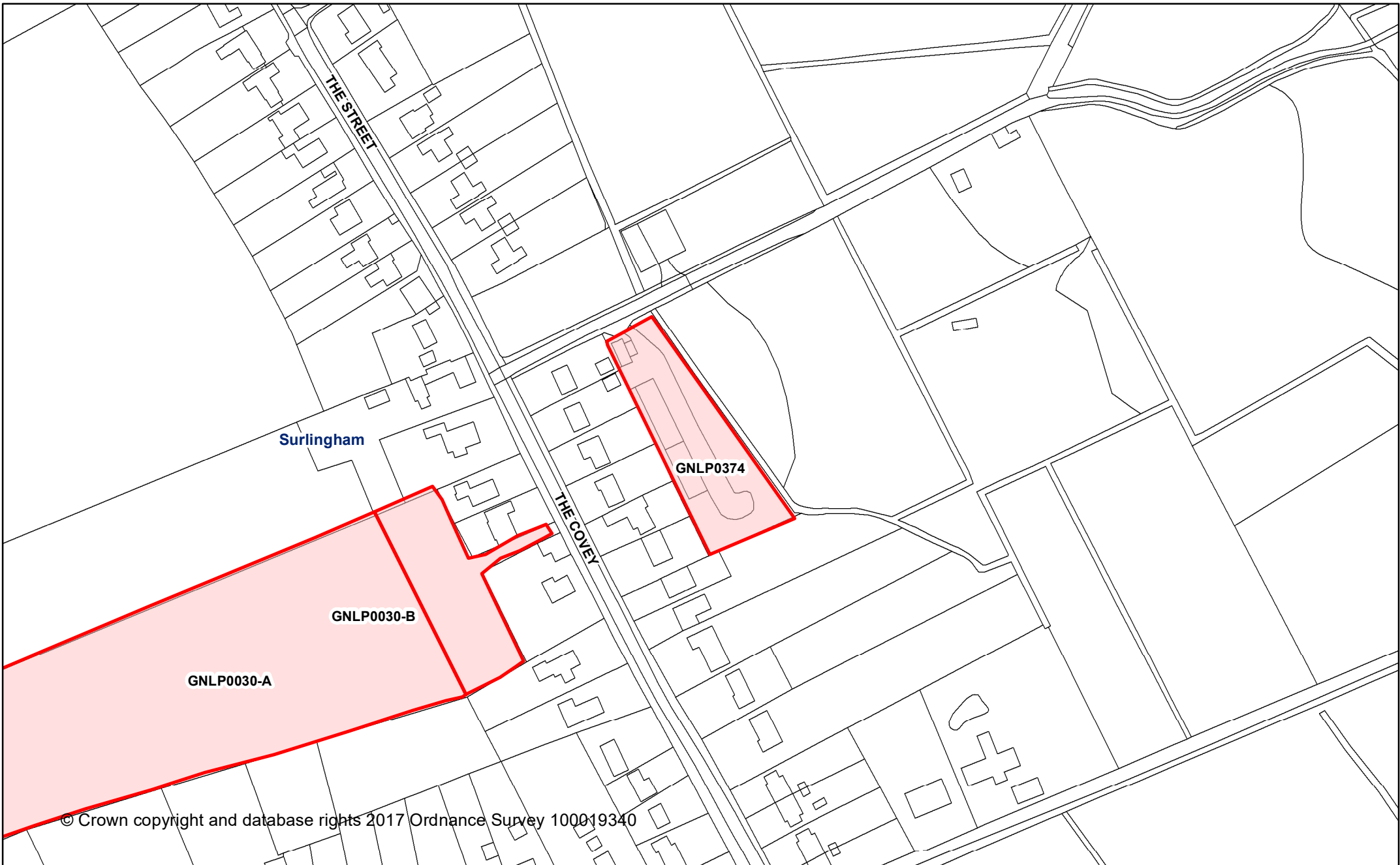
 ParishesBoundary

Date created:  
31-03-2017

1:19,818



This map was made by the Norfolk County Council Information Exploitation Team gis@norfolk.gov.uk



**Greater Norwich Local Plan**

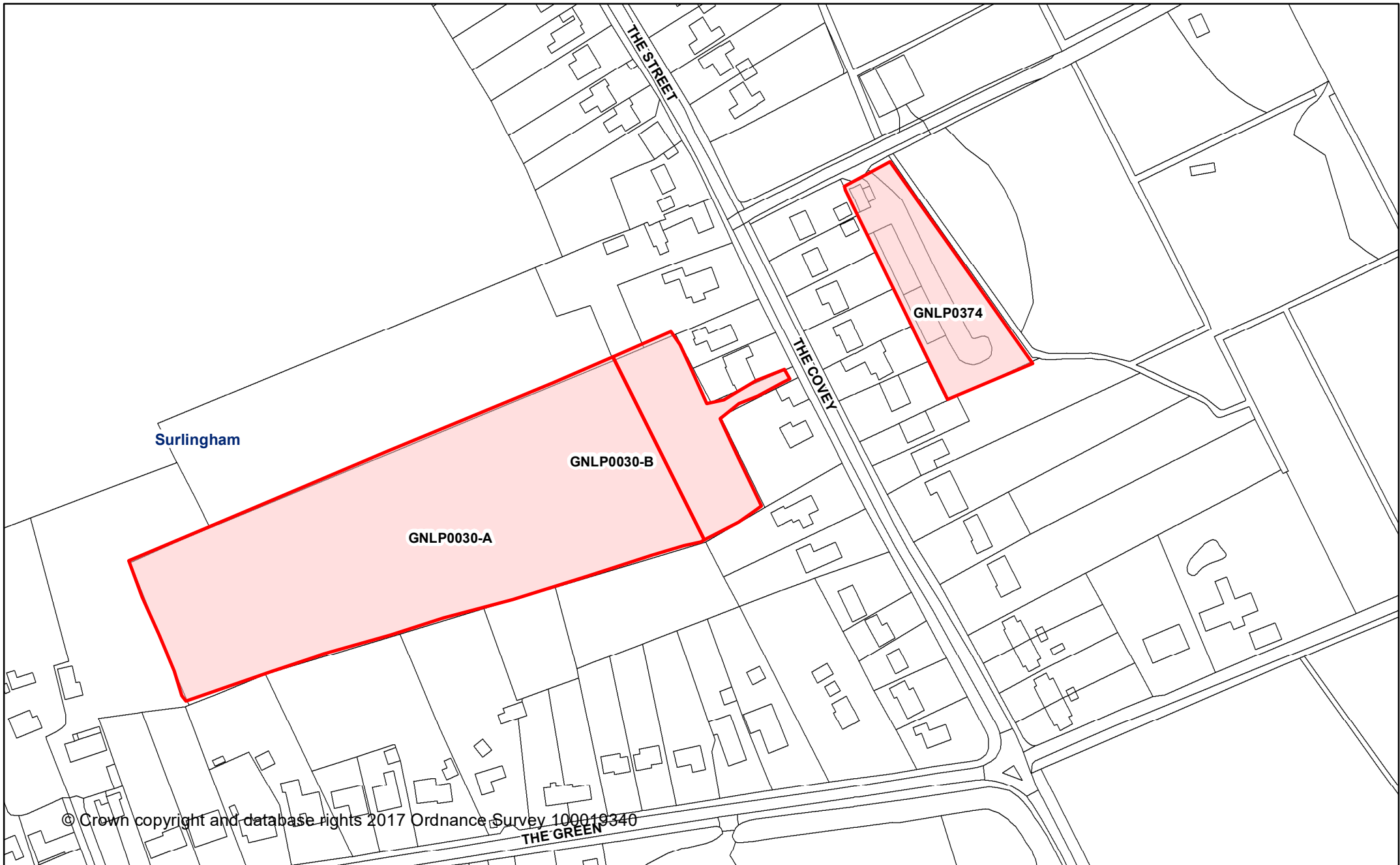
**Surlingham**  
**GNLP0374**  
**Builders Yard and Light Industrial**

Date created:  
31-03-2017

**Legend** 1:2,000

 Parish Boundary





© Crown copyright and database rights 2017 Ordnance Survey 100019340


**Greater Norwich Local Plan**

This map was made by the Norfolk County Council Information Exploitation Team gis@norfolk.gov.uk

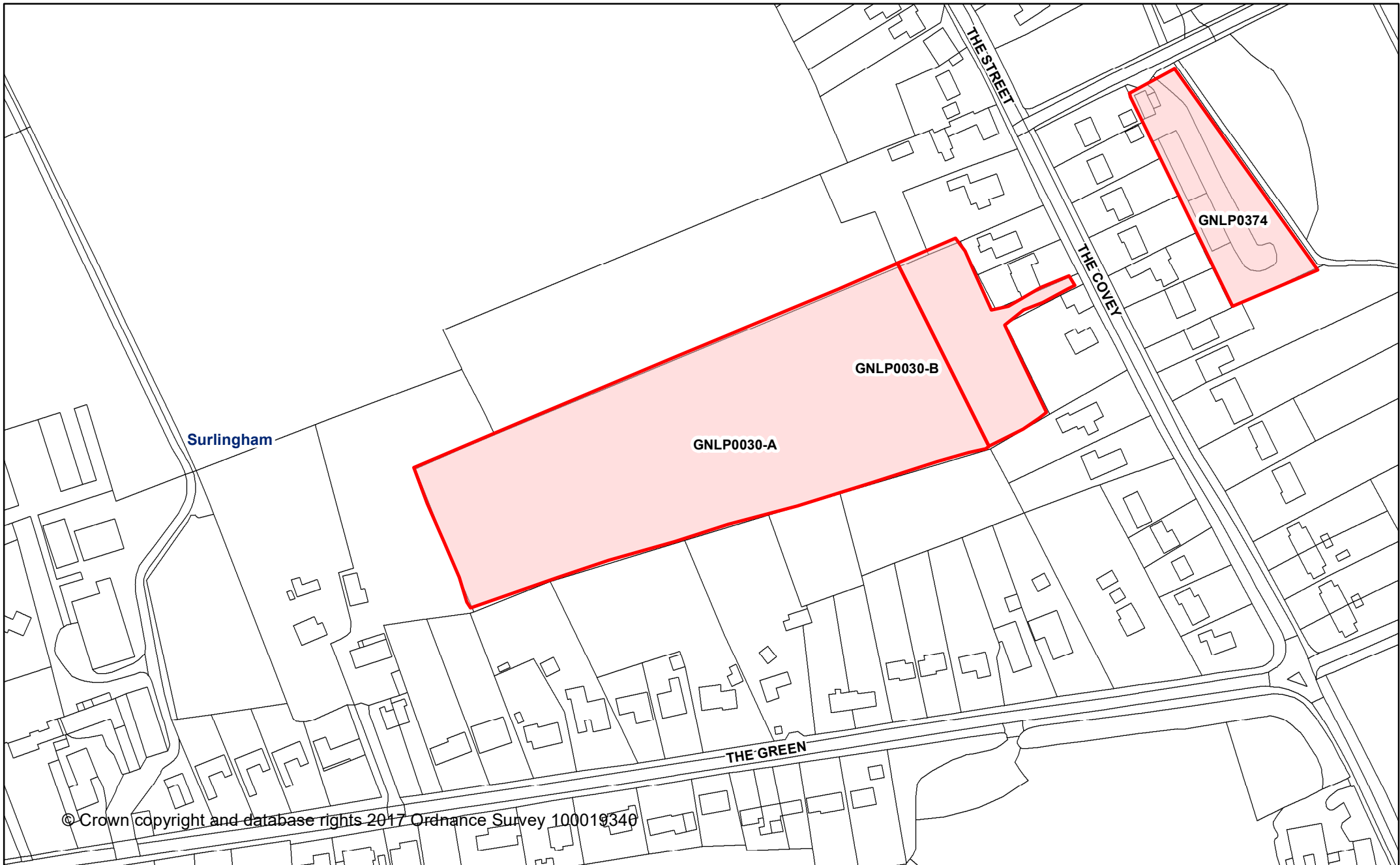
**Surlingham**  
**GNLP0030-B**  
**Site B, The Street**

Date created:  
31-03-2017

**Legend** 1:2,000

 Parish Boundary





© Crown copyright and database rights 2017 Ordnance Survey 100019349

**Greater Norwich Local Plan**

**Surlingham  
GNLP0030-A  
Site A, The Street**

Date created:  
31-03-2017

**Legend** 1:2,000

 Parish Boundary

