


© Crown copyright and database rights 2017 Ordnance Survey 100019340

**Greater Norwich Local Plan**

Horsham St. Faith and Newton St. Faith  
 GNL0482  
 Land east of Old Norwich Road. Horsham St Faiths

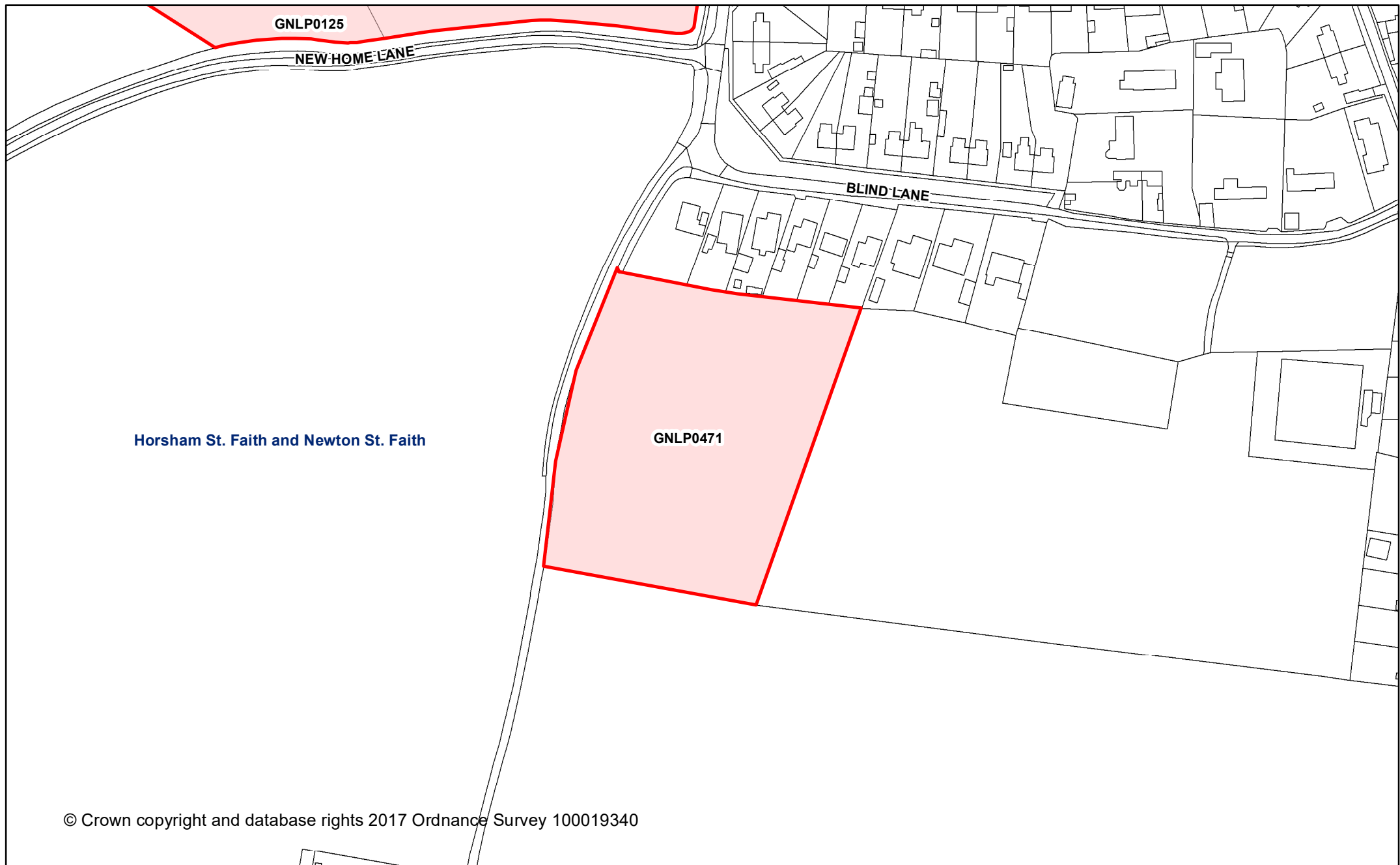
Date created:  
 31-03-2017

**Legend** 1:2,969

 Parish Boundary



This map was made by the Norfolk County Council Information Exploitation Team gis@norfolk.gov.uk



Horsham St. Faith and Newton St. Faith

GNL0471

© Crown copyright and database rights 2017 Ordnance Survey 100019340

Greater Norwich Local Plan

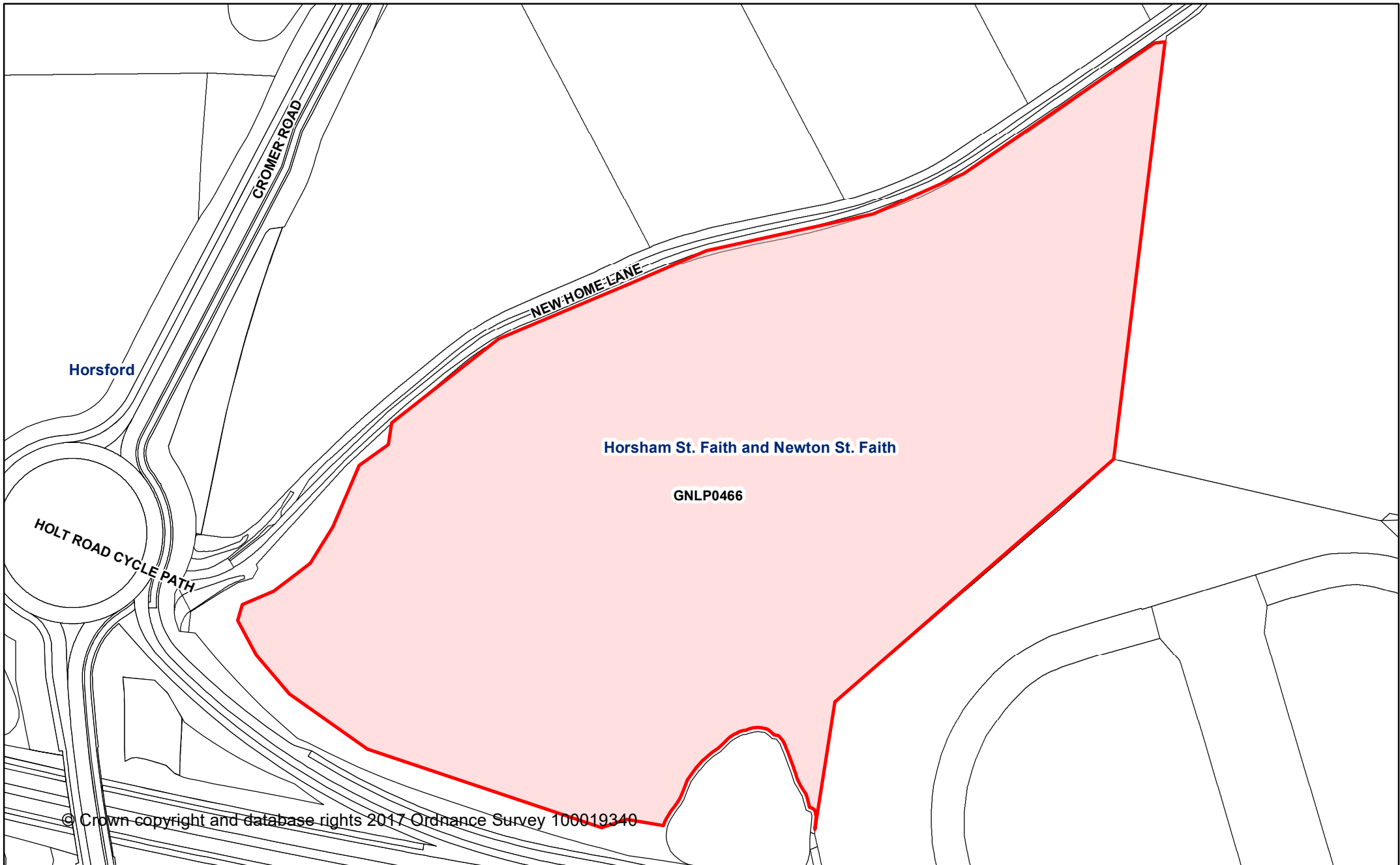
Horsham St. Faith and Newton St. Faith  
GNL0471  
Land off West Lane. Horsham St Faiths

Date created:  
31-03-2017

Legend 1:2,000

 Parish Boundary





**Greater Norwich Local Plan**

Horsham St. Faith and Newton St. Faith  
GNLP0466  
Land off the NNDR. Horsham St Faith

Date created:  
31-03-2017

**Legend** 1:2,448

 Parish Boundary






**Greater Norwich Local Plan**

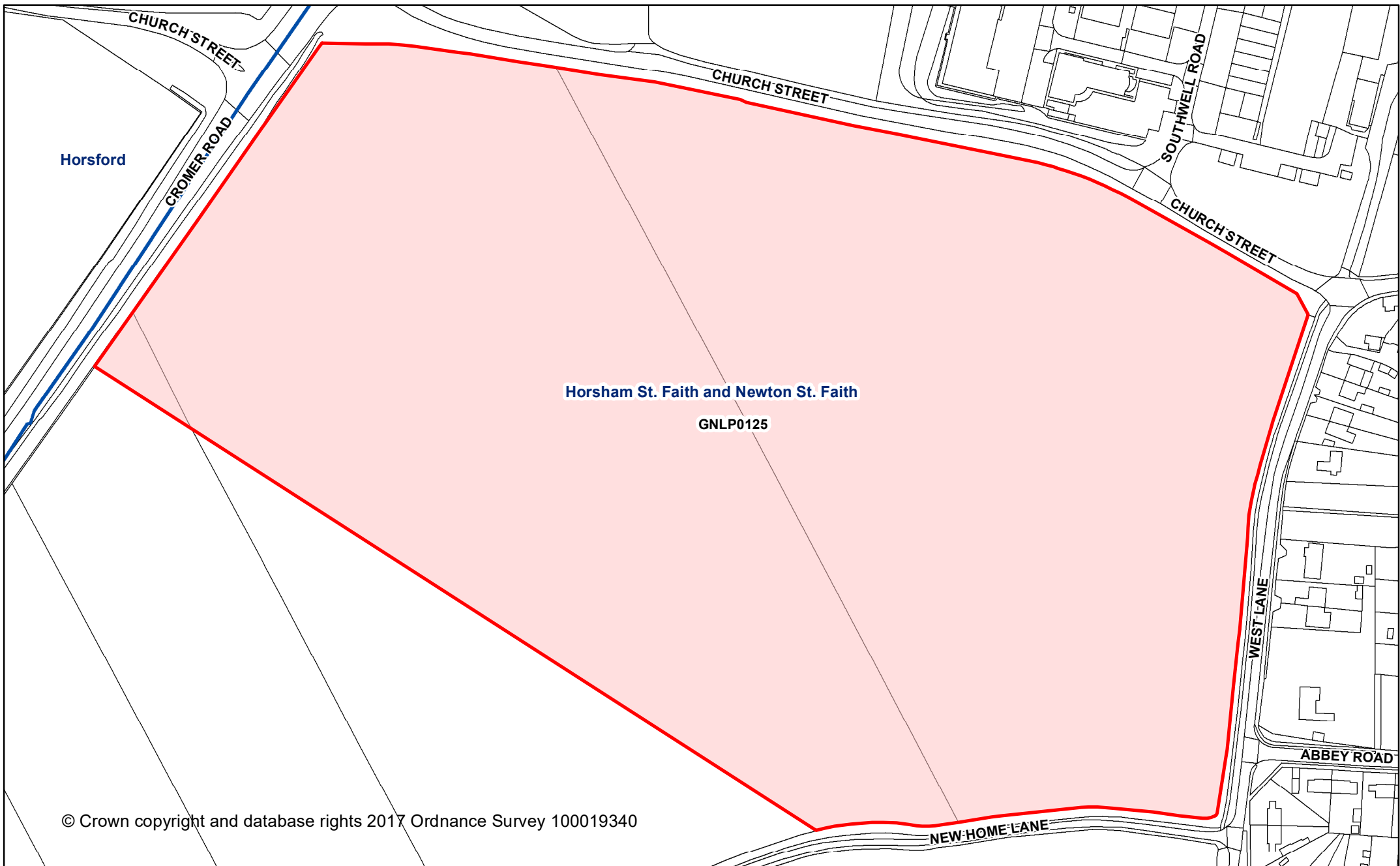
**Horsham St. Faith and Newton St. Faith**  
**GNLP0246**  
**Land at Manor Road, Newton St Faith**

Date created:  
31-03-2017

**Legend** 1:2,000

 Parish Boundary





Greater Norwich Local Plan

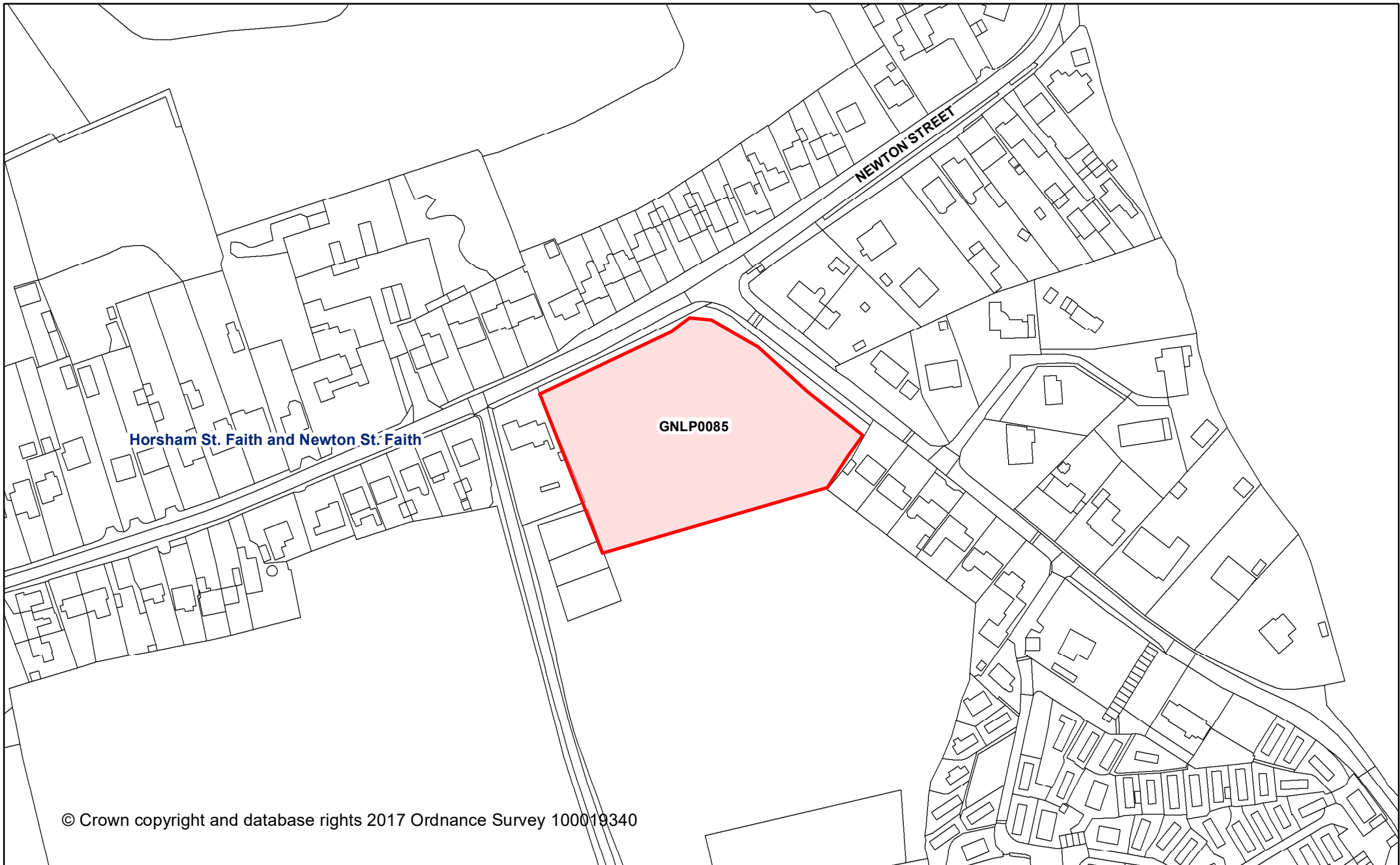
Horsham St. Faith and Newton St. Faith  
GNLP0125  
Land East of A140, Horsham St. Faith

Date created:  
31-03-2017

Legend 1:2,390

 Parish Boundary





© Crown copyright and database rights 2017 Ordnance Survey 100019340

**Greater Norwich Local Plan**

Horsham St. Faith and Newton St. Faith  
GNLP0085  
Poor Piece 80, Newton Street

Date created:  
31-03-2017

**Legend**

1:2,000

 Parish Boundary

