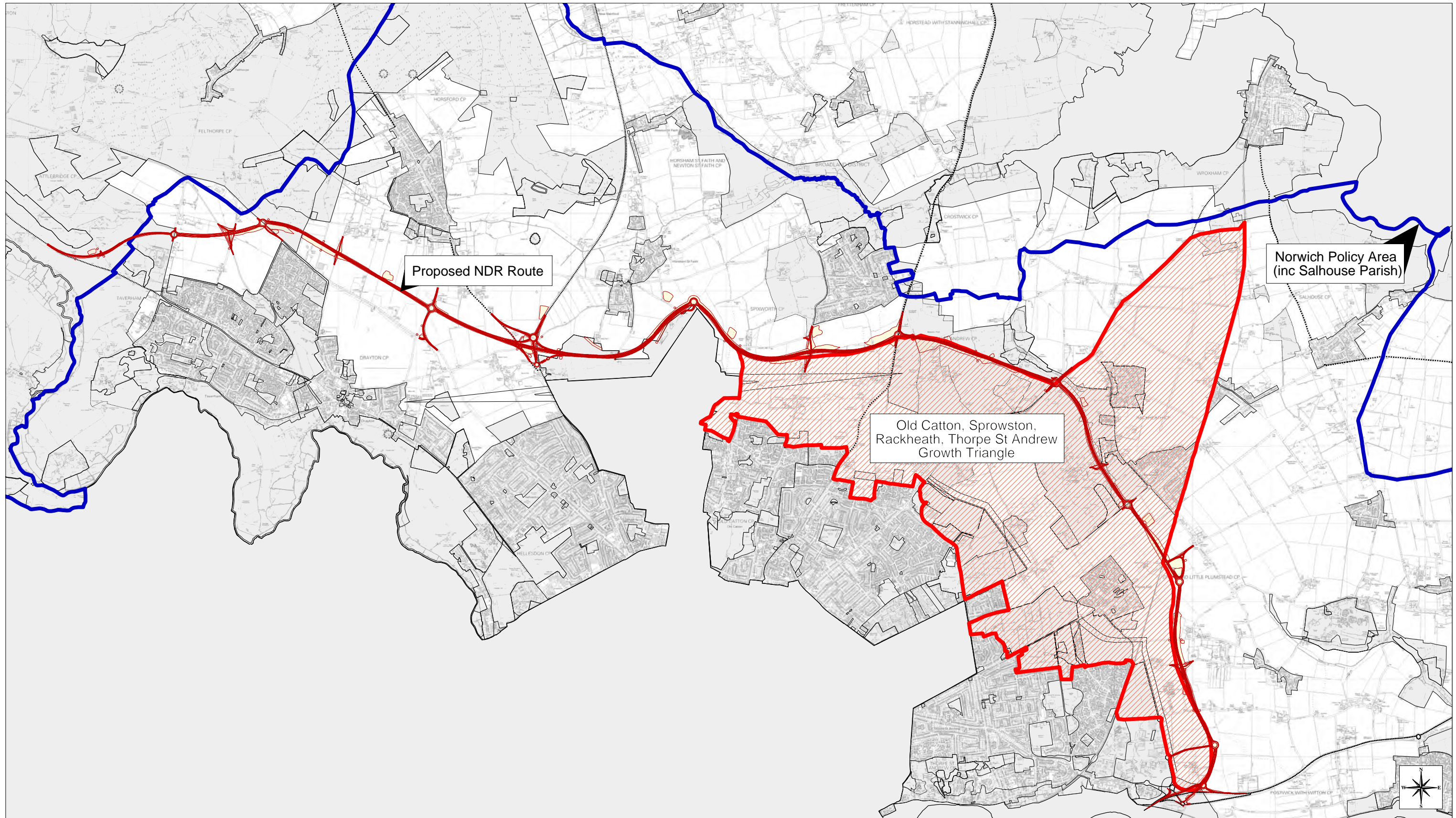


Greater Norwich Development Partnership

Broadland

Contents

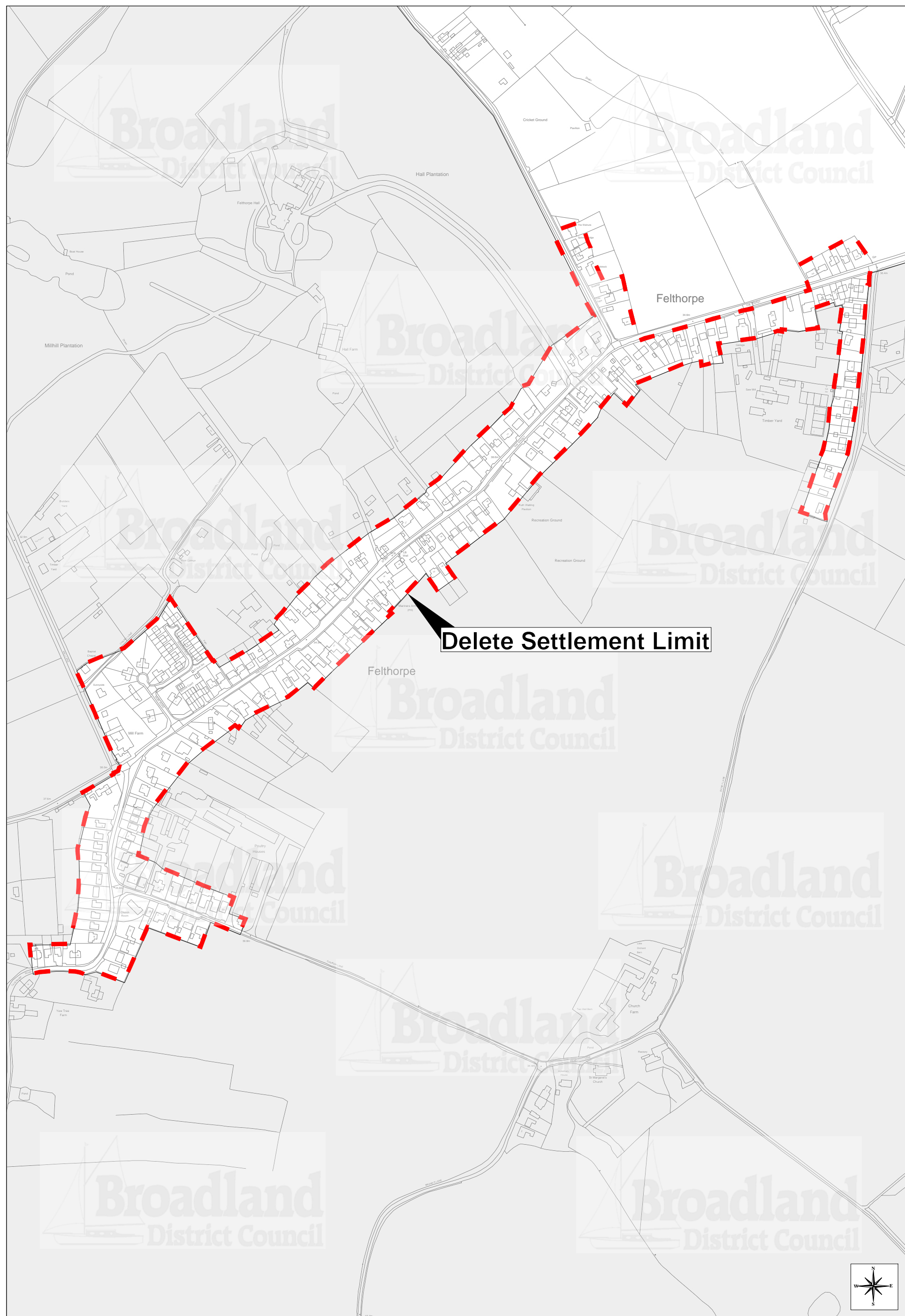
| | |
|-----|------------------|
| p3 | District View |
| p4 | Felthorpe |
| p5 | Honingham |
| p6 | Horsford |
| p7 | Horsham St Faith |
| p8 | Old Catton |
| p9 | Rackheath |
| p10 | Rackheath |
| p11 | Ranworth |
| p12 | Salhouse |
| p13 | Spixworth |
| p14 | Sprowston |
| p15 | Sprowston |
| p16 | Sprowston |
| p17 | Thorpe End |
| p18 | Thorpe Marriott |
| p19 | Thorpe St Andrew |
| p20 | Thorpe St Andrew |
| p21 | Thorpe St Andrew |
| p22 | Thorpe St Andrew |
| p23 | Upton |
| p24 | Weston Longville |
| p25 | Woodbastwick |



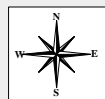
Proposed NDR Route

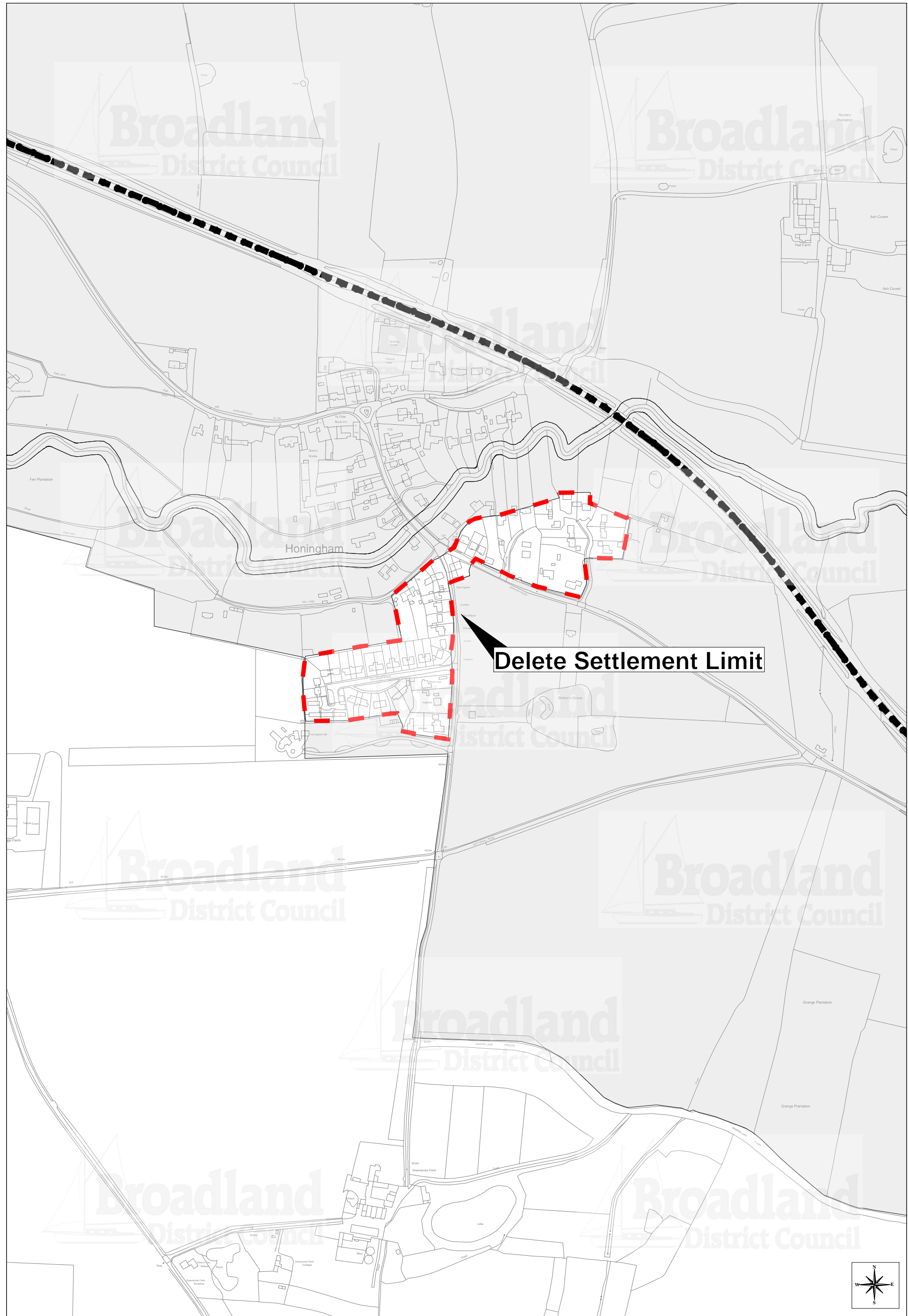
Norwich Policy Area
(inc Salhouse Parish)

Old Catton, Sprowston,
Rackheath, Thorpe St Andrew
Growth Triangle



Delete Settlement Limit



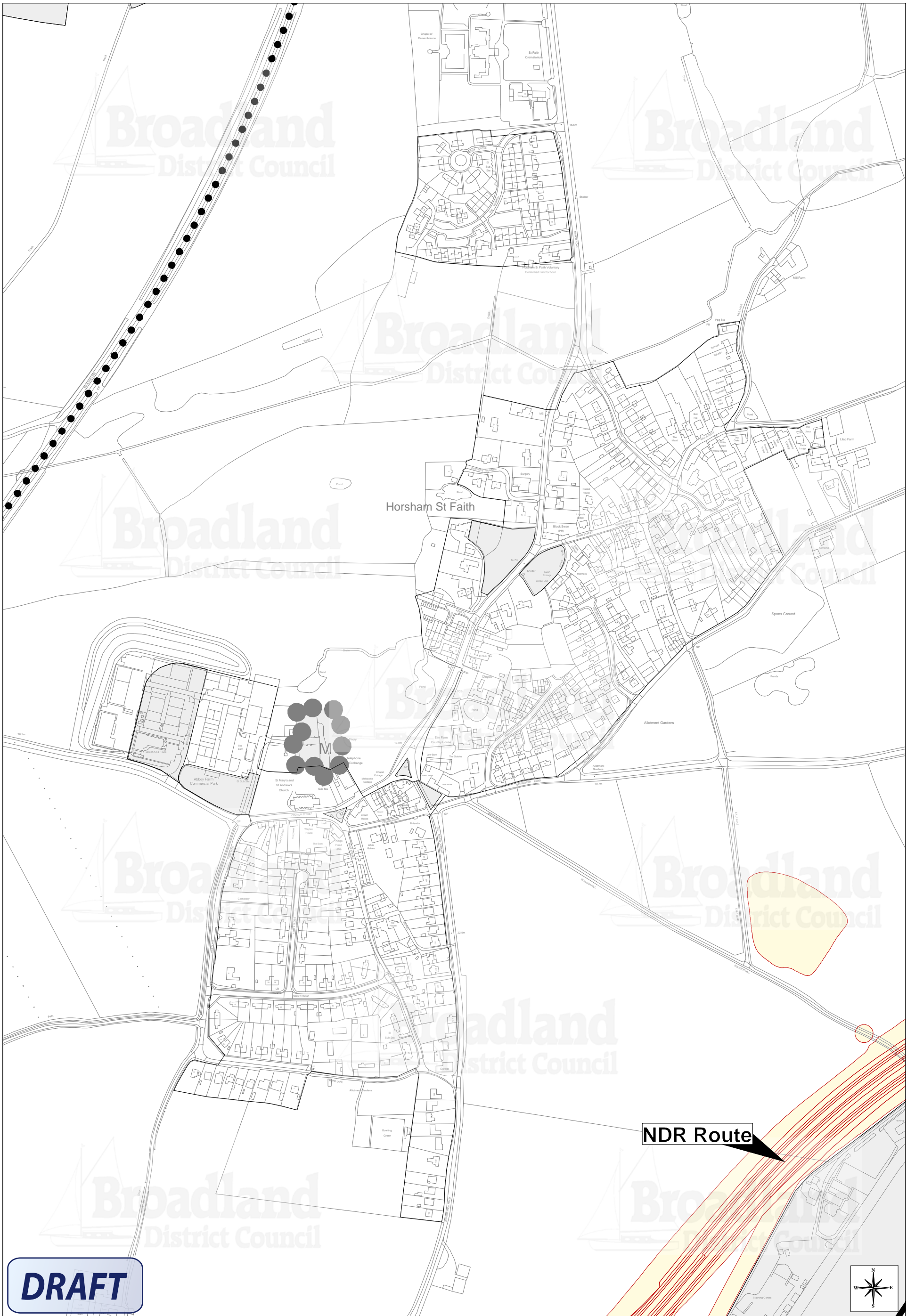


Delete Settlement Limit





NDR Route



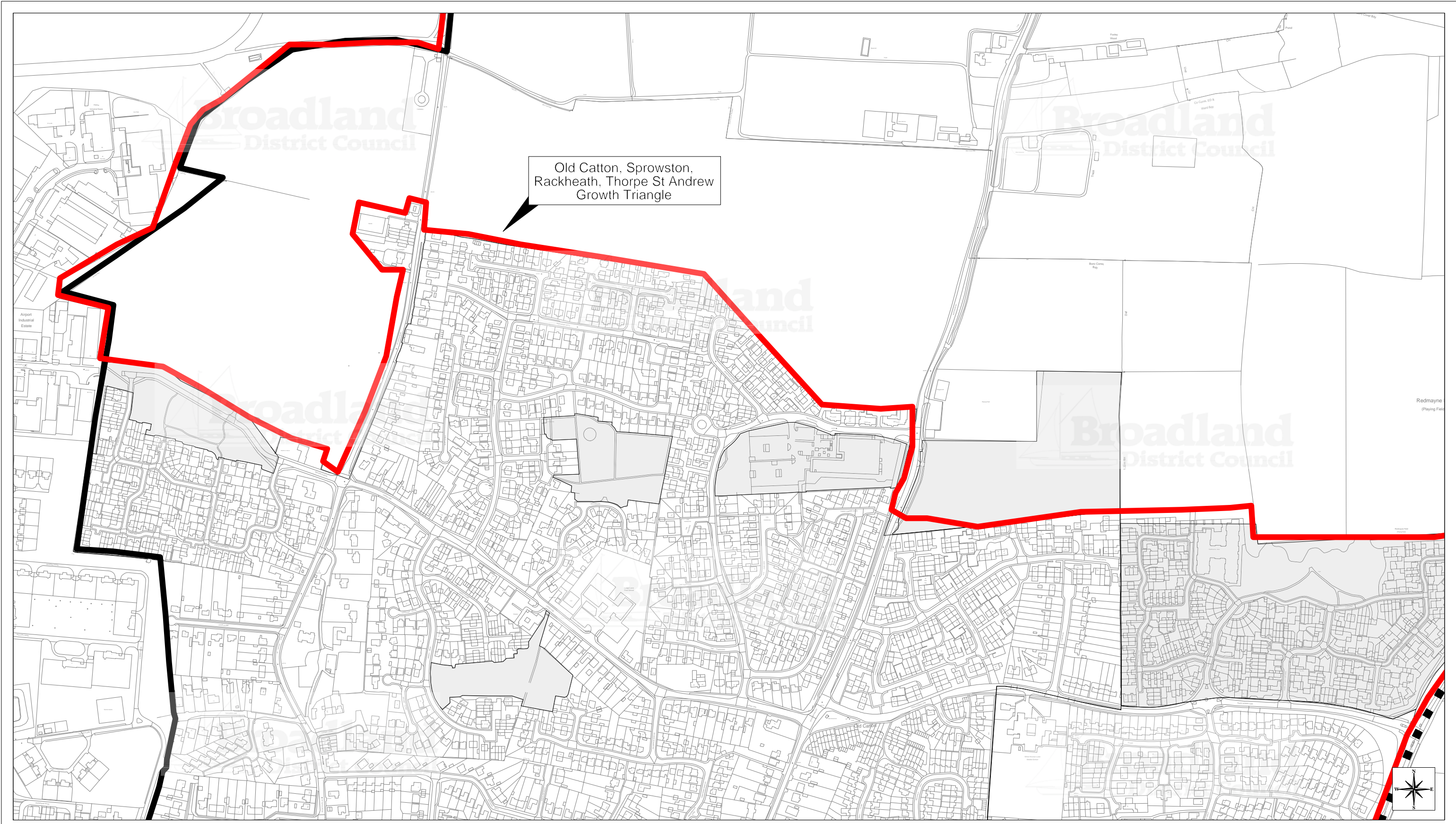
DRAFT



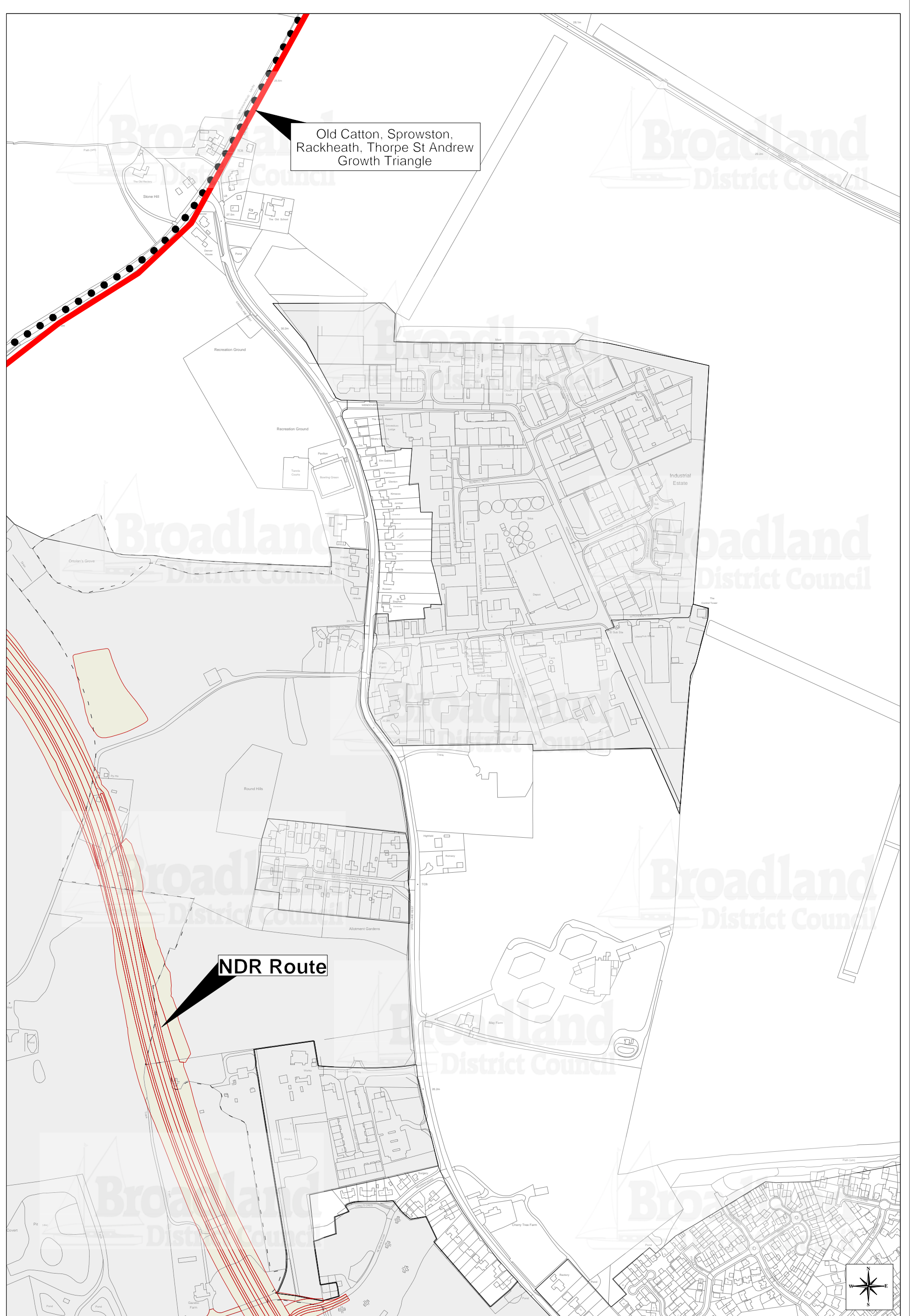
Horsham St Faith (26)
Changes to Local Plan Proposals Map for Joint Core Strategy

Scale 1:5000

This map is reproduced from Ordnance Survey material with the permission of Ordnance Survey on behalf of the Controller of Her Majesty's Stationery Office © Crown copyright. Unauthorised reproduction infringes Crown copyright and may lead to prosecution or civil proceedings. (100022319) (2009)

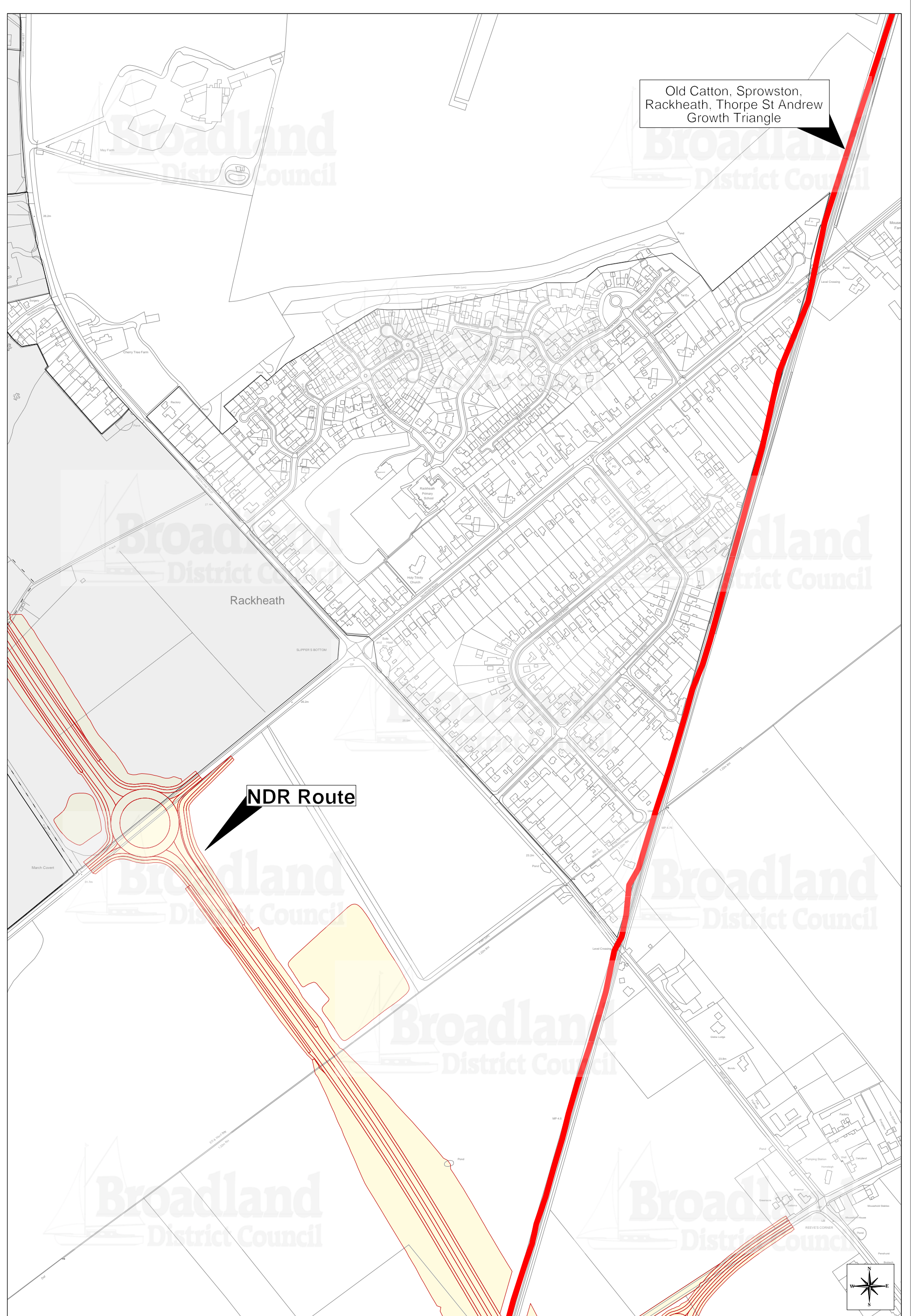


Old Catton, Sprowston,
Rackheath, Thorpe St Andrew
Growth Triangle



Old Catton, Sprowston,
Rackheath, Thorpe St Andrew
Growth Triangle

NDR Route



Old Catton, Sprowston,
Rackheath, Thorpe St Andrew
Growth Triangle

NDR Route

Rackheath

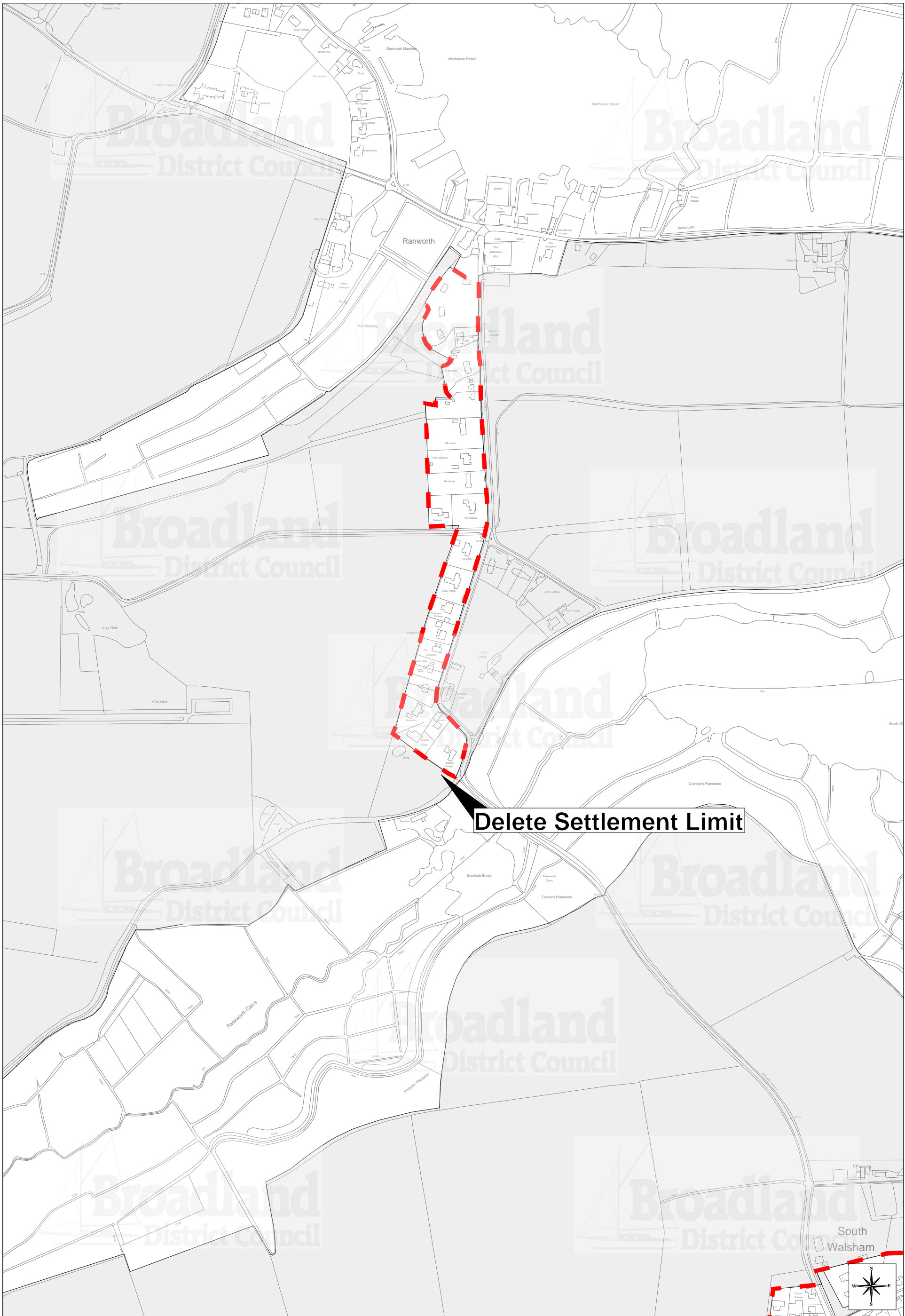
Rackheath (34)

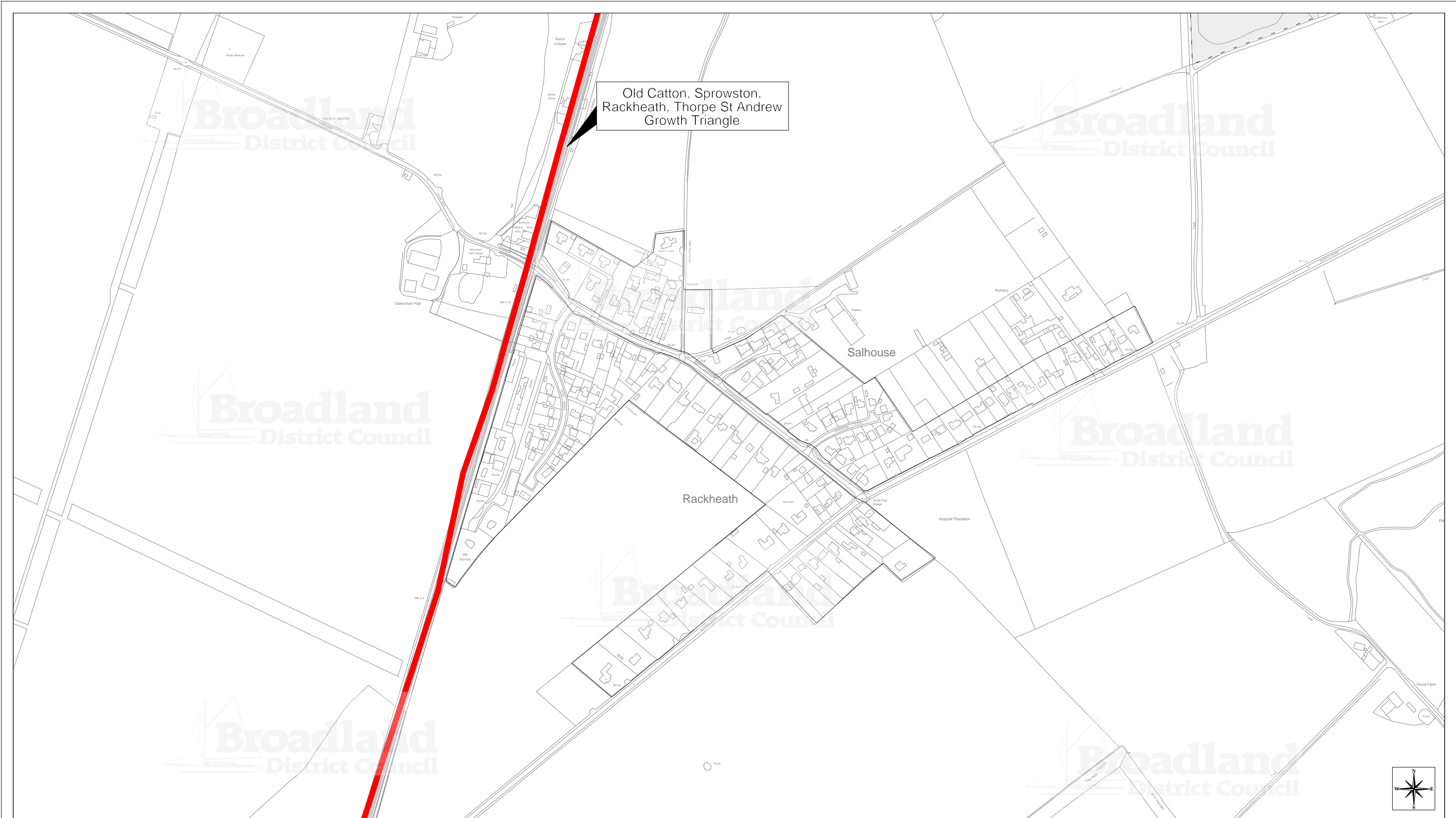
Scale 1:5000

Changes to Proposals Map for Joint Core Strategy

This map is reproduced from Ordnance Survey material with the permission of Ordnance Survey on behalf of the Controller of Her Majesty's Stationery Office © Crown copyright. Unauthorised reproduction infringes Crown copyright and may lead to prosecution or civil proceedings. (100022319) (2009)







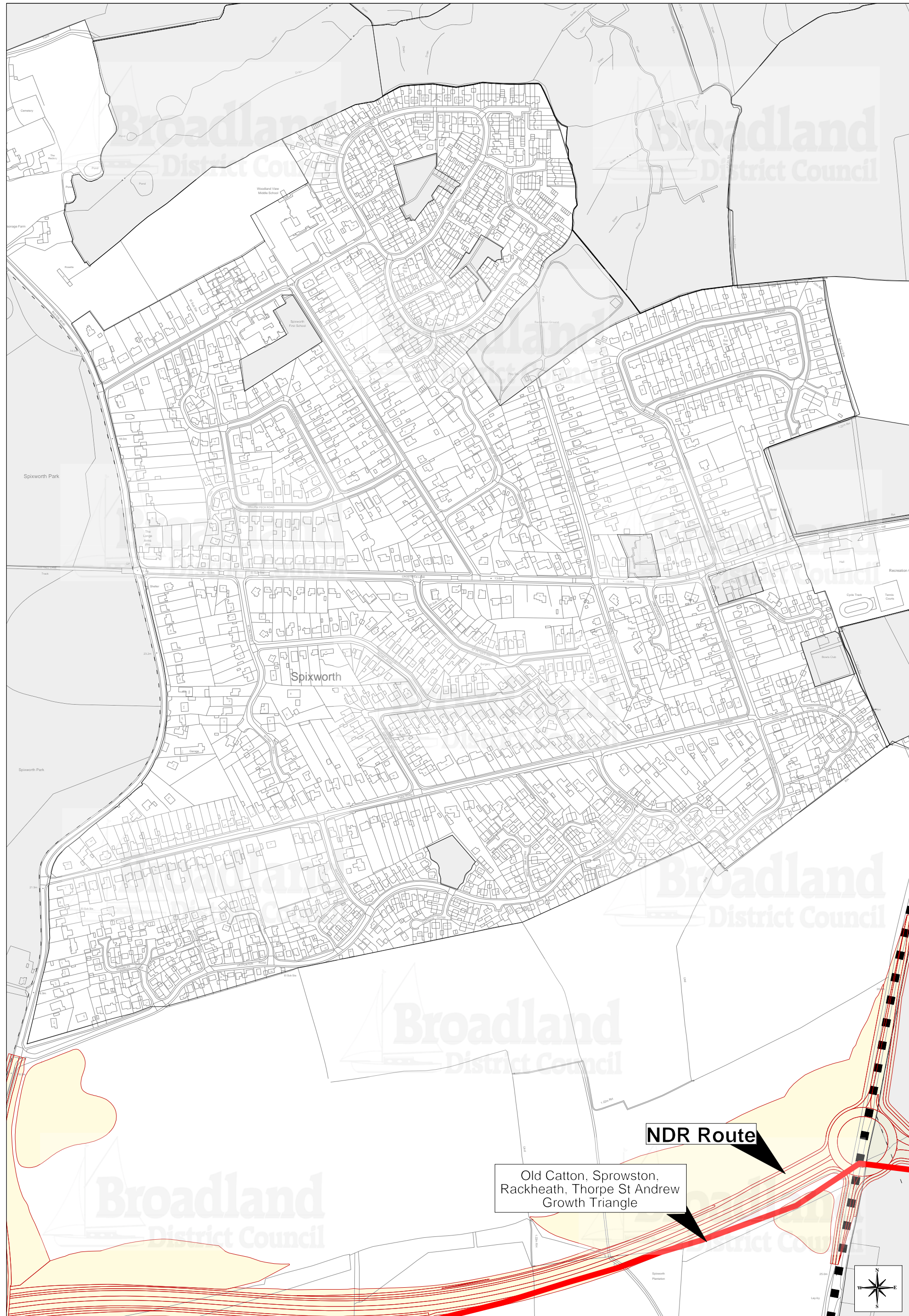
Old Catton, Sprowston,
Rackheath, Thorpe St Andrew
Growth Triangle

Salhouse - Station Road (38)
Changes to Proposals Map for Joint Core Strategy

Scale:1:5000

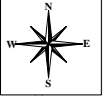


This map is reproduced from Ordnance Survey material with the permission of Ordnance Survey on behalf of the Controller of Her Majesty's Stationery Office © Crown copyright. Unauthorised reproduction infringes Crown copyright and may lead to prosecution or civil proceedings. (100018156) (2008)



NDR Route

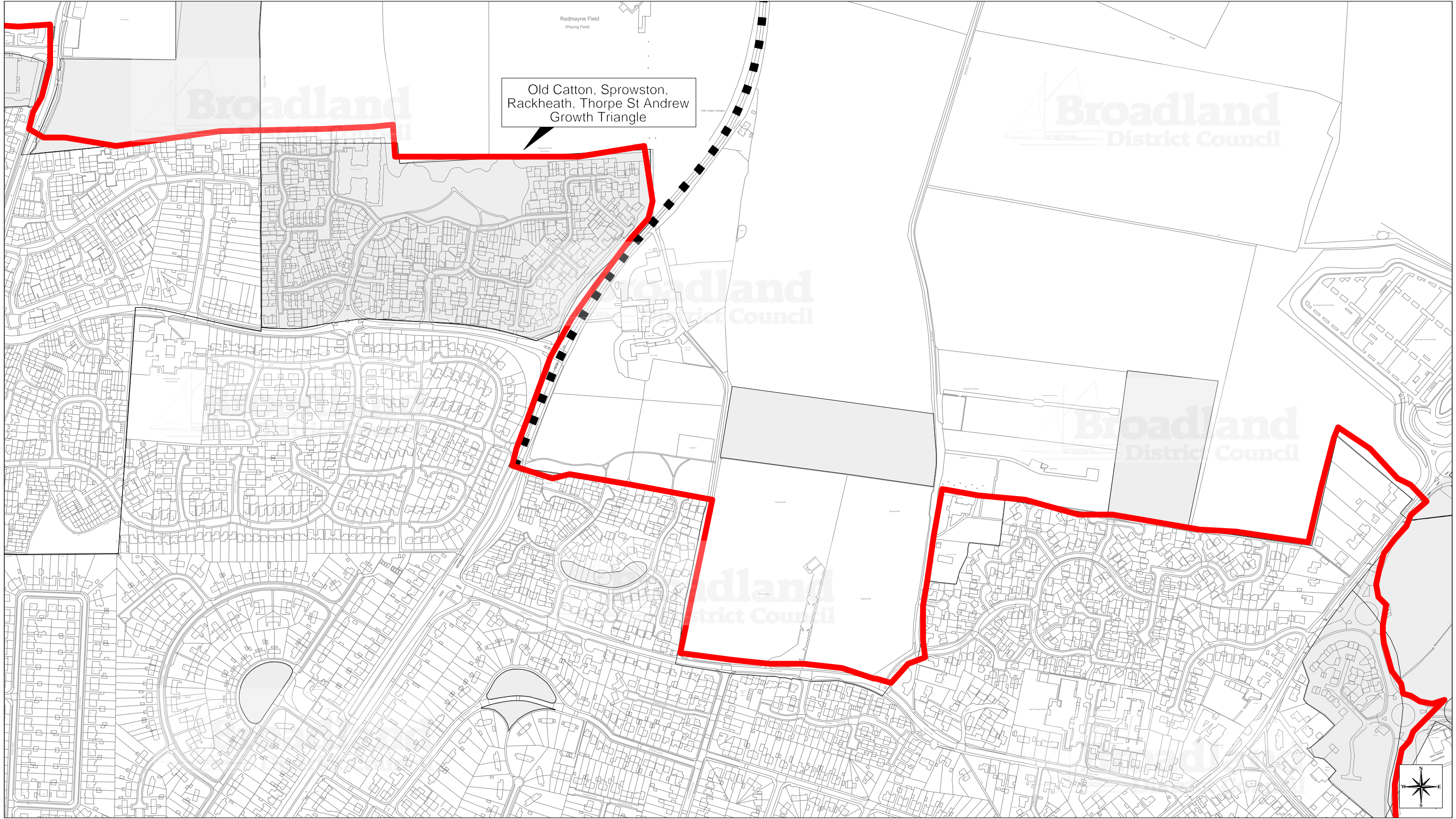
Old Catton, Sprowston,
Rackheath, Thorpe St Andrew
Growth Triangle



**Spixworth (40)
Changes to Proposals Map for Joint Core Strategy**

Scale 1:5000

This map is reproduced from Ordnance Survey material with the permission of Ordnance Survey on behalf of the Controller of Her Majesty's Stationery Office © Crown copyright. Unauthorised reproduction infringes Crown copyright and may lead to prosecution or civil proceedings. (100022319) (2009)



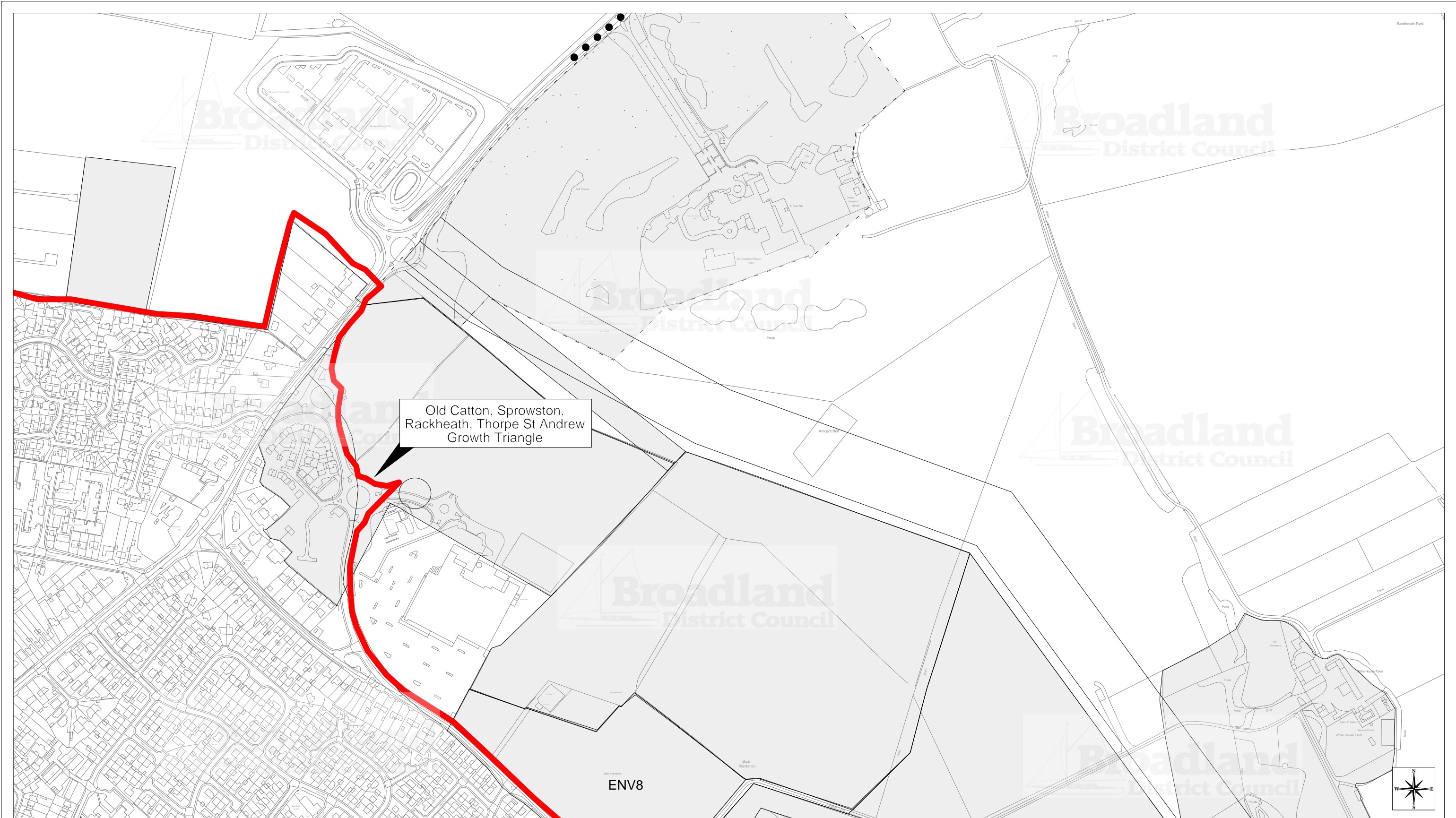
Old Catton, Sprowston,
Rackheath, Thorpe St Andrew
Growth Triangle



Sprowston (41A) Changes to Proposals Map for Joint Core Strategy

Scale:1:5000

This map is reproduced from Ordnance Survey material with the permission of Ordnance Survey on behalf of the Controller of Her Majesty's Stationery Office © Crown copyright. Unauthorised reproduction infringes Crown copyright and may lead to prosecution or civil proceedings. (100018156) (2008)

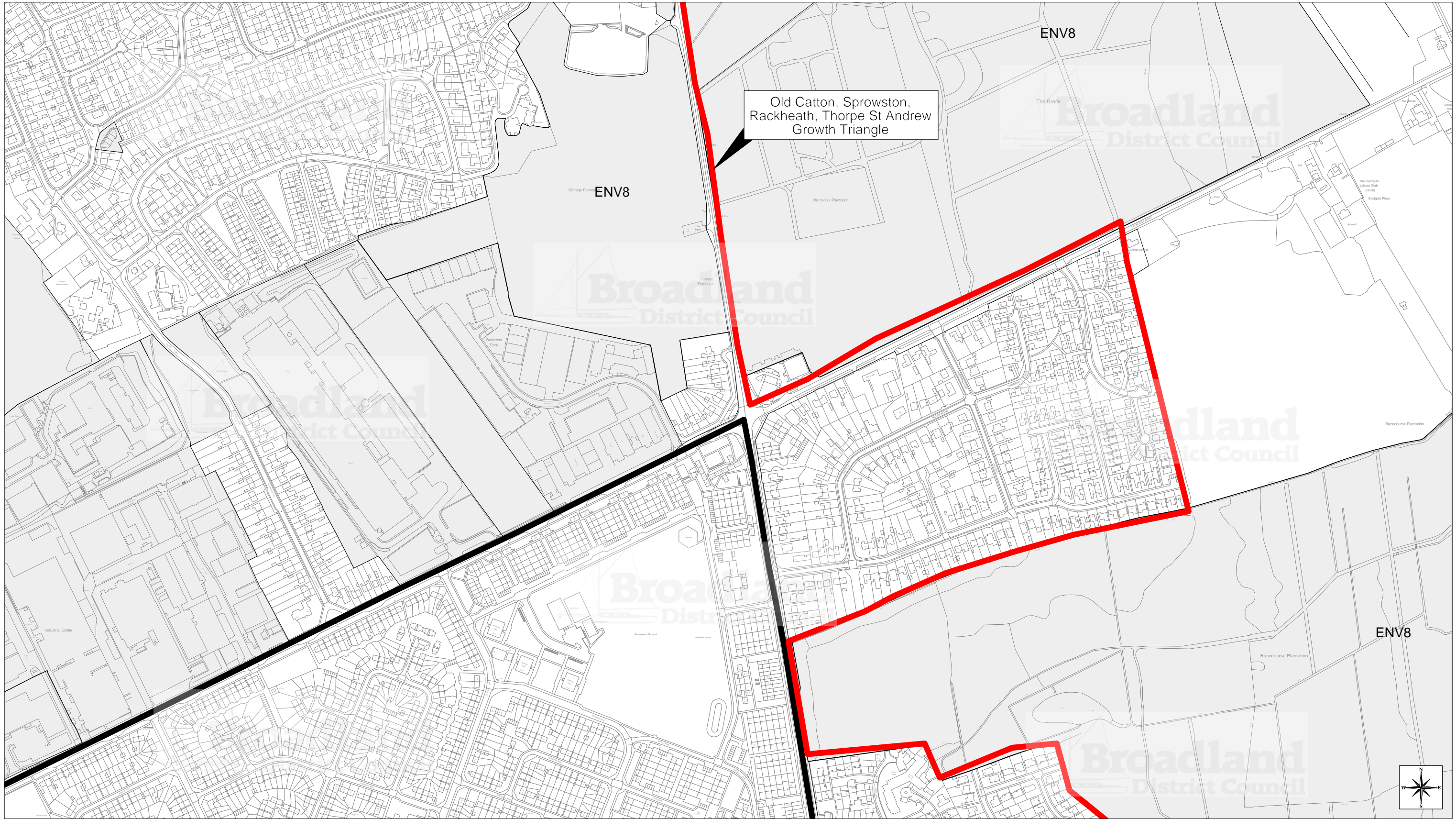


Sprowston (41D)
Changes to Proposals Map for Joint Core Strategy

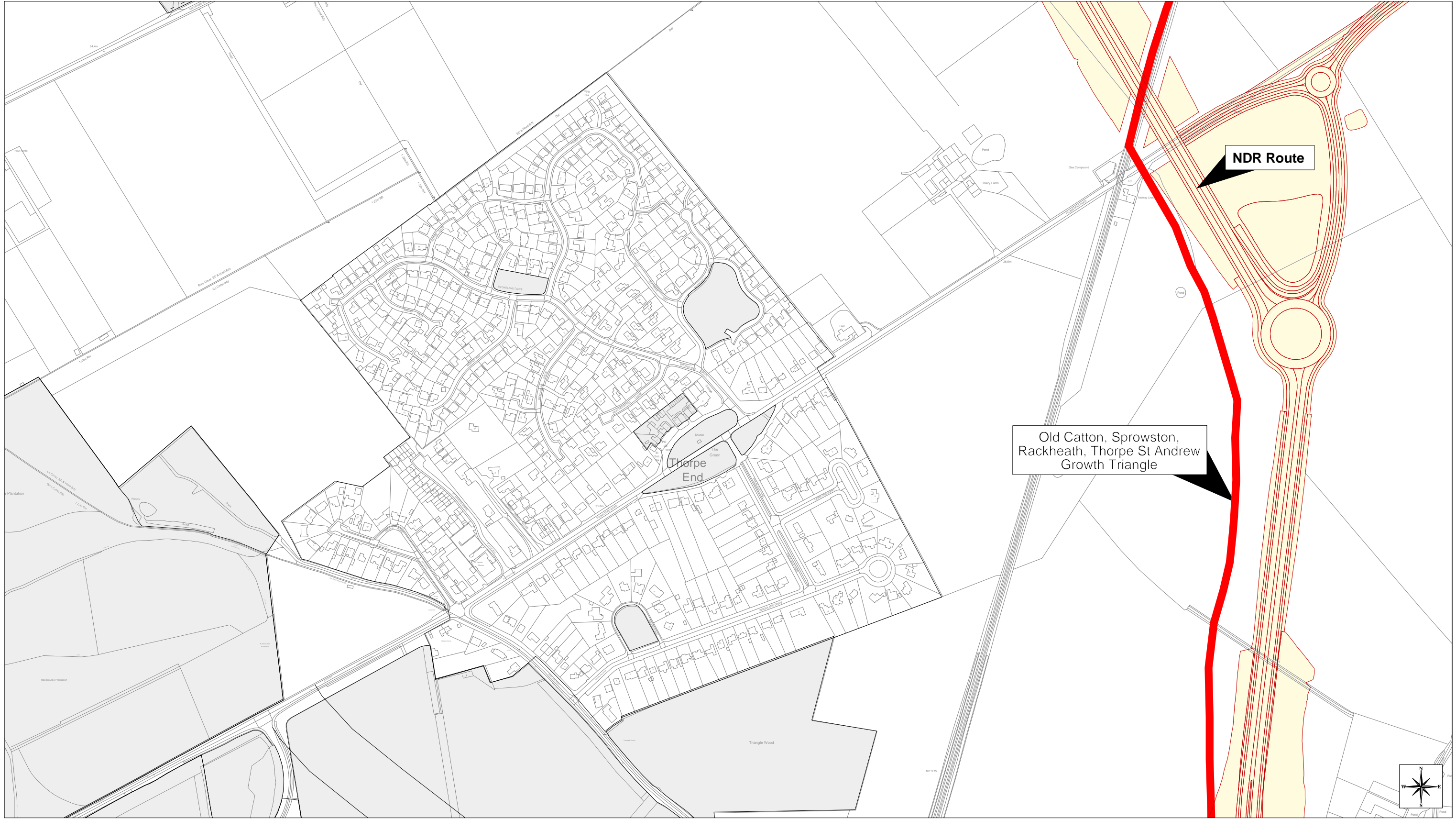
Scale:1:5000

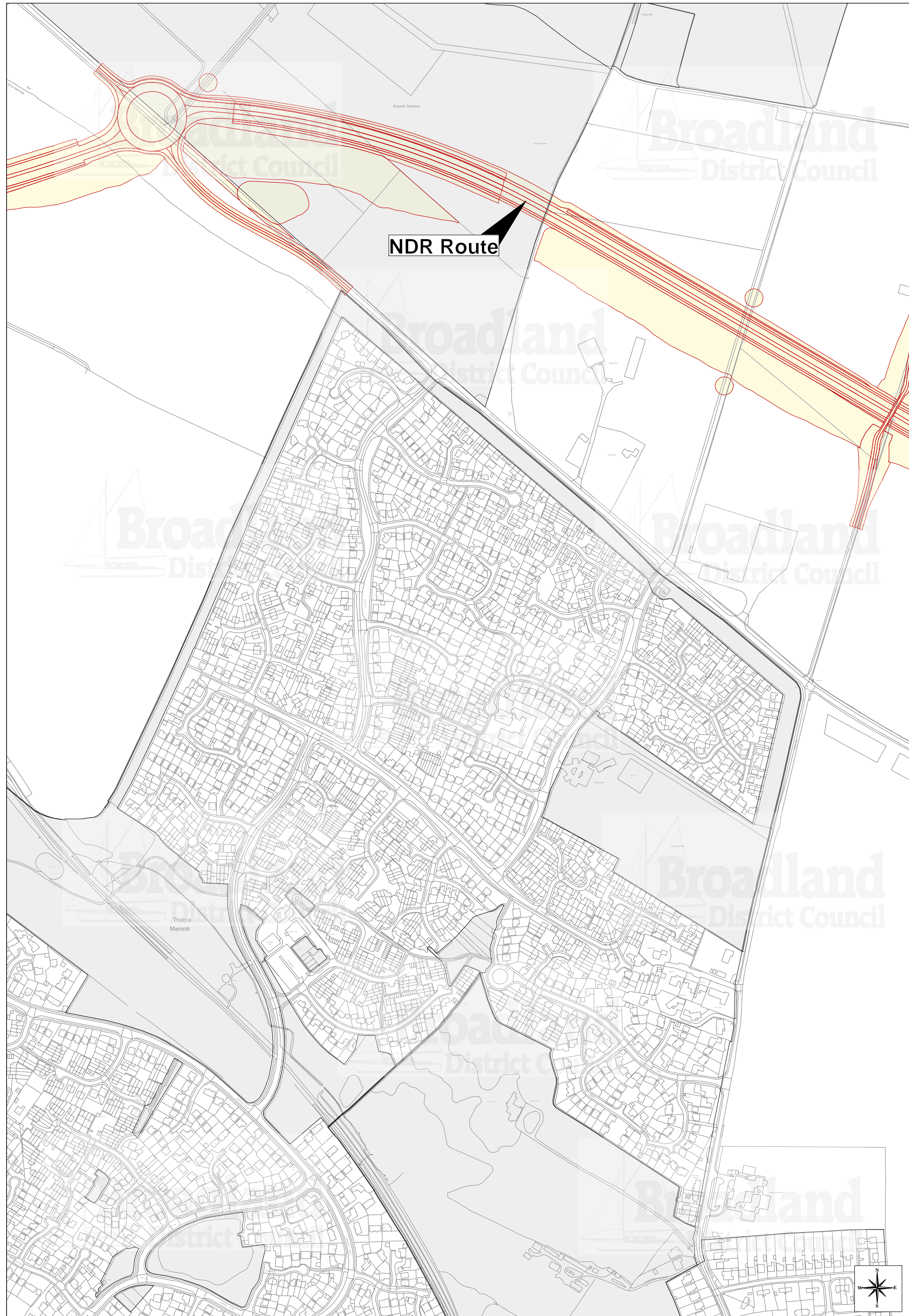


This map is reproduced from Ordnance Survey material with the permission of Ordnance Survey on behalf of the Controller of Her Majesty's Stationery Office © Crown copyright. Unauthorised reproduction infringes Crown copyright and may lead to prosecution or civil proceedings. (100018156) (2008)



Old Catton, Sprowston,
Rackheath, Thorpe St Andrew
Growth Triangle





NDR Route

Thorpe
Marriott



Thorpe Marriott (12B)

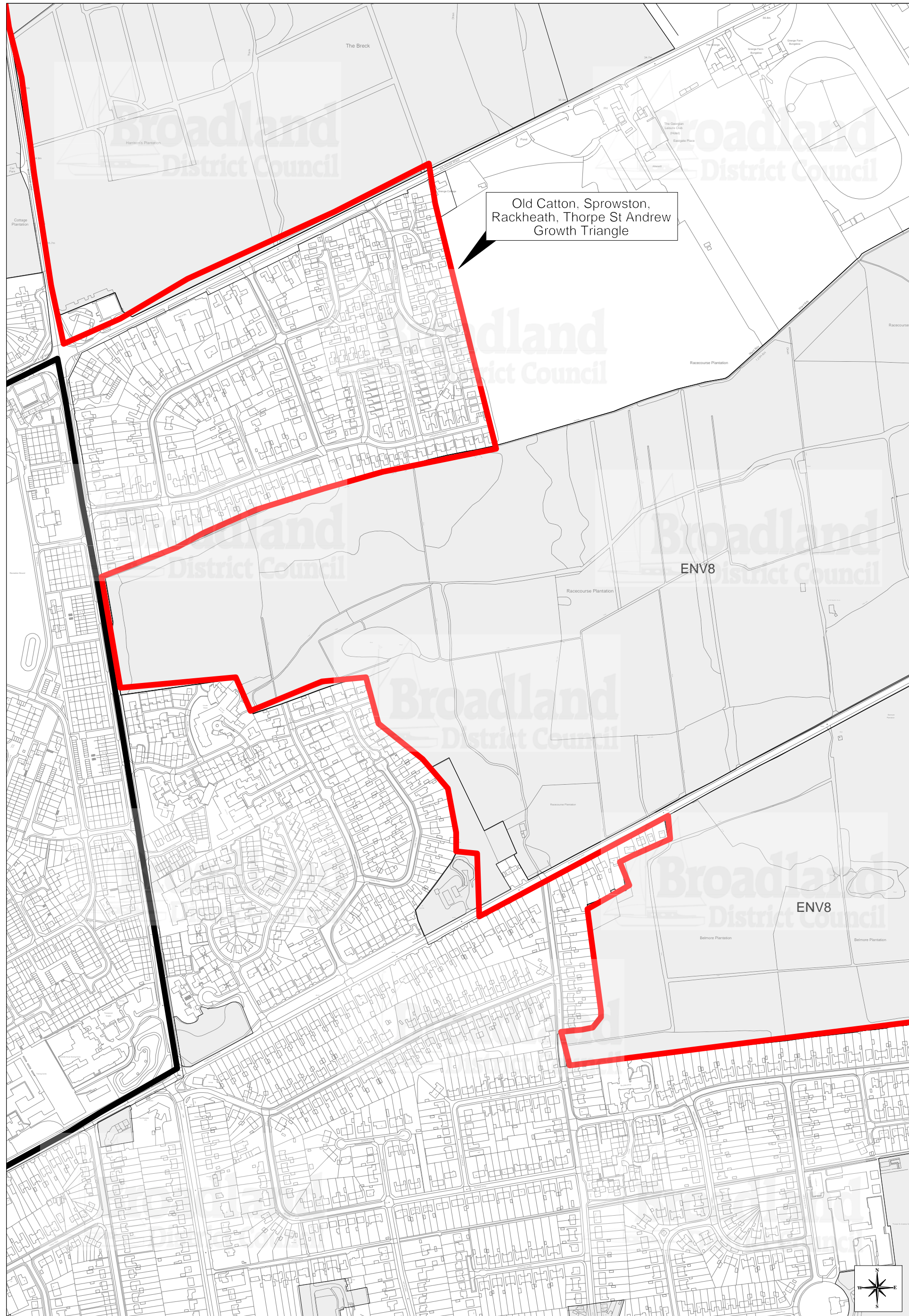
Scale 1:5000

Changes to Local Plan Proposals Map for Joint Core Strategy



DRAFT

This map is reproduced from Ordnance Survey material with the permission of Ordnance Survey on behalf of the Controller of Her Majesty's Stationery Office © Crown copyright. Unauthorised reproduction infringes Crown copyright and may lead to prosecution or civil proceedings. (100022319) (2009)



Old Catton, Sprowston,
Rackheath, Thorpe St Andrew
Growth Triangle

ENV8

ENV8

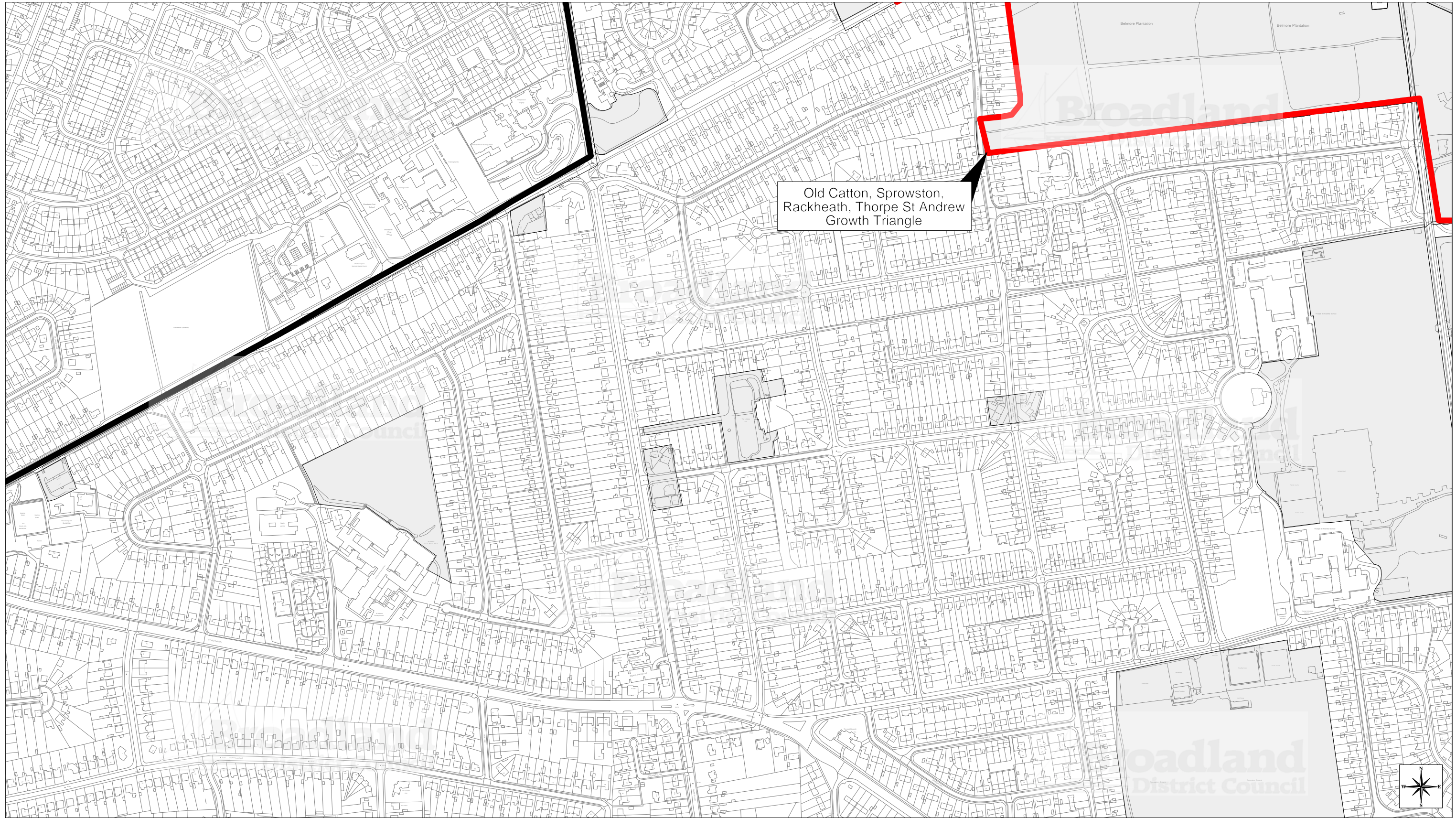
Thorpe St Andrew (44A)

Scale 1:5000

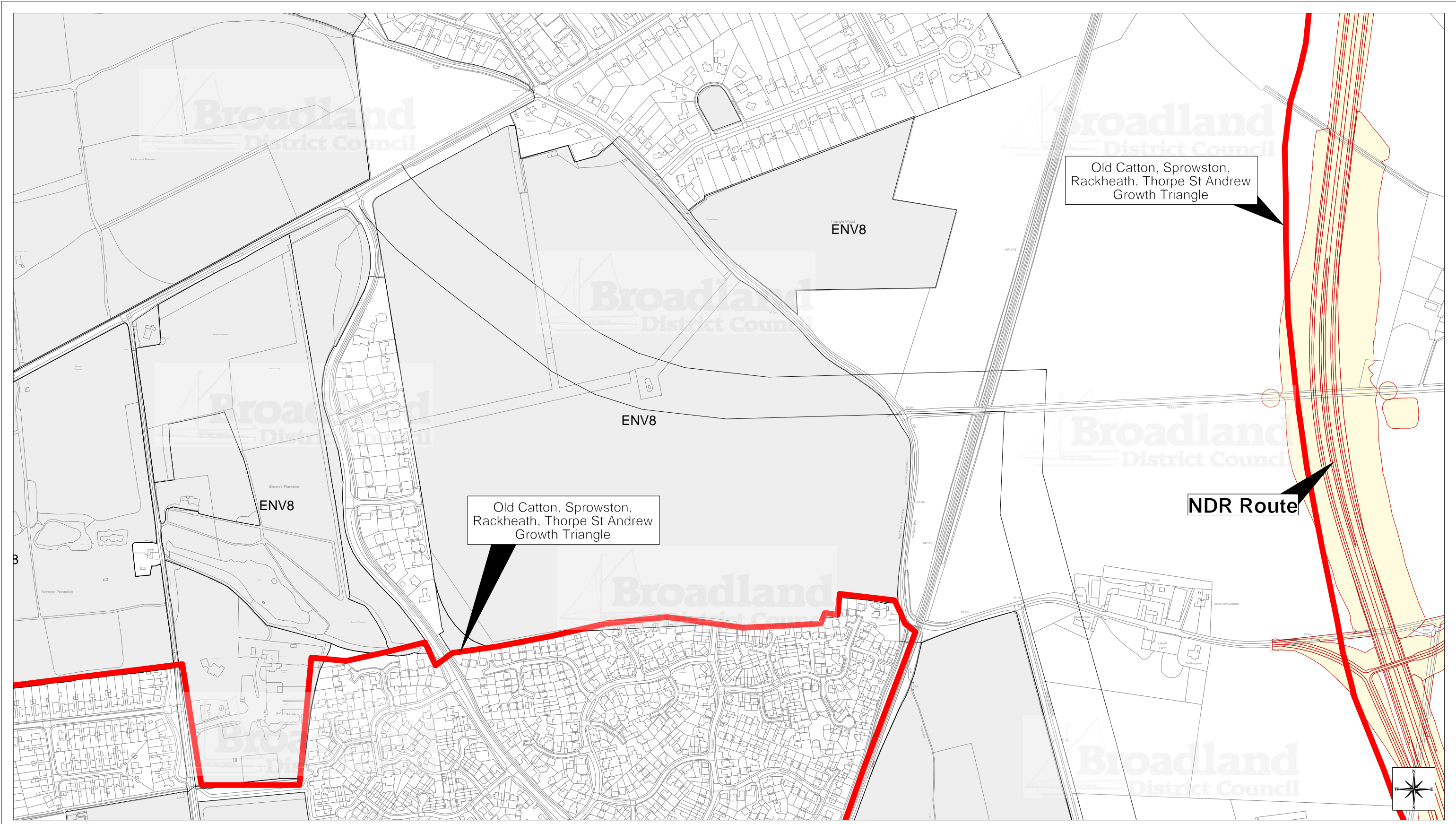
Changes to Local Plan Proposals Map for Joint Core Strategy



This map is reproduced from Ordnance Survey material with the permission of Ordnance Survey on behalf of the Controller of Her Majesty's Stationery Office © Crown copyright. Unauthorised reproduction infringes Crown copyright and may lead to prosecution or civil proceedings. (100022319) (2009)



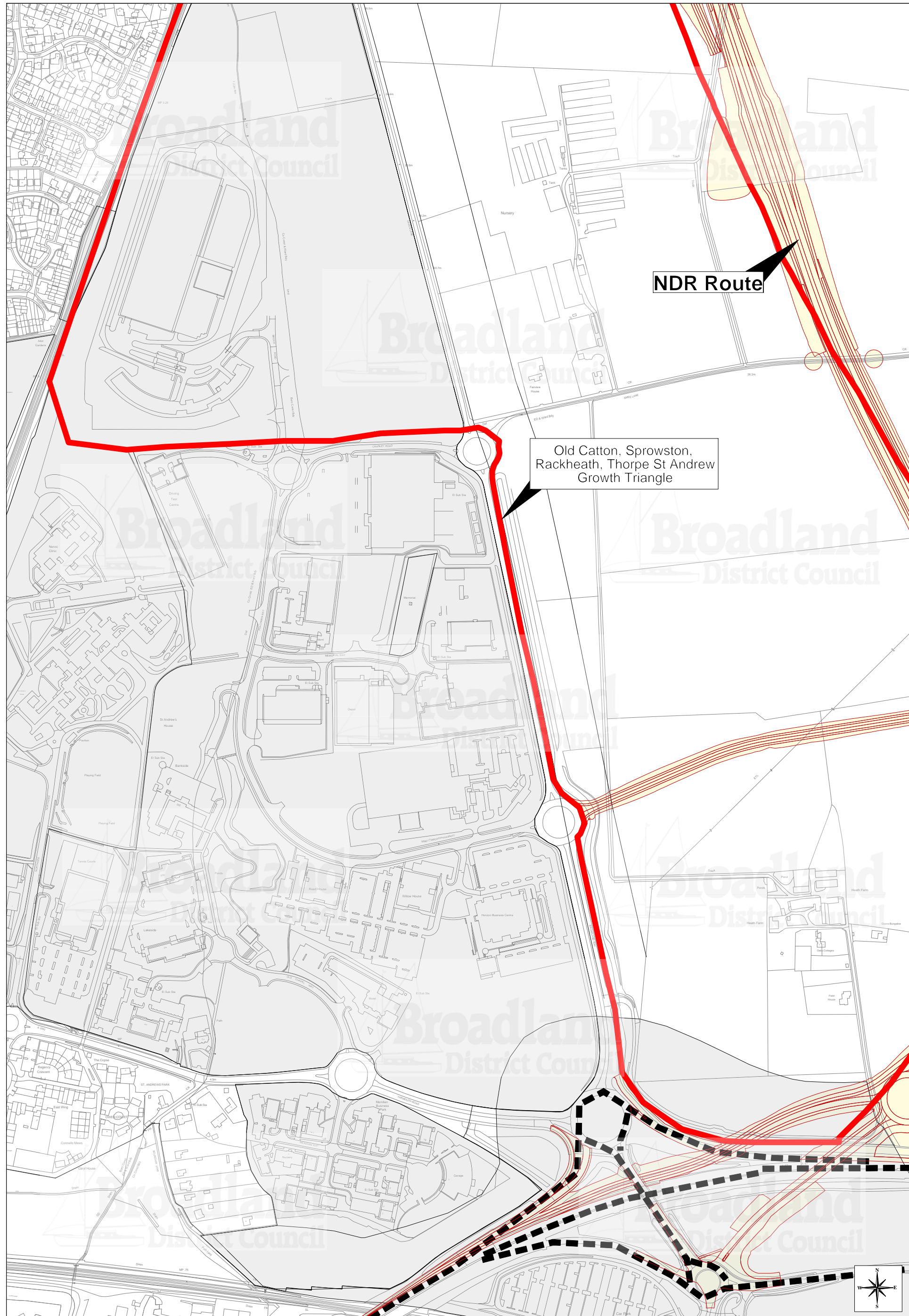
Old Catton, Sprowston,
Rackheath, Thorpe St Andrew
Growth Triangle



Old Catton, Sprowston,
Rackheath, Thorpe St Andrew
Growth Triangle

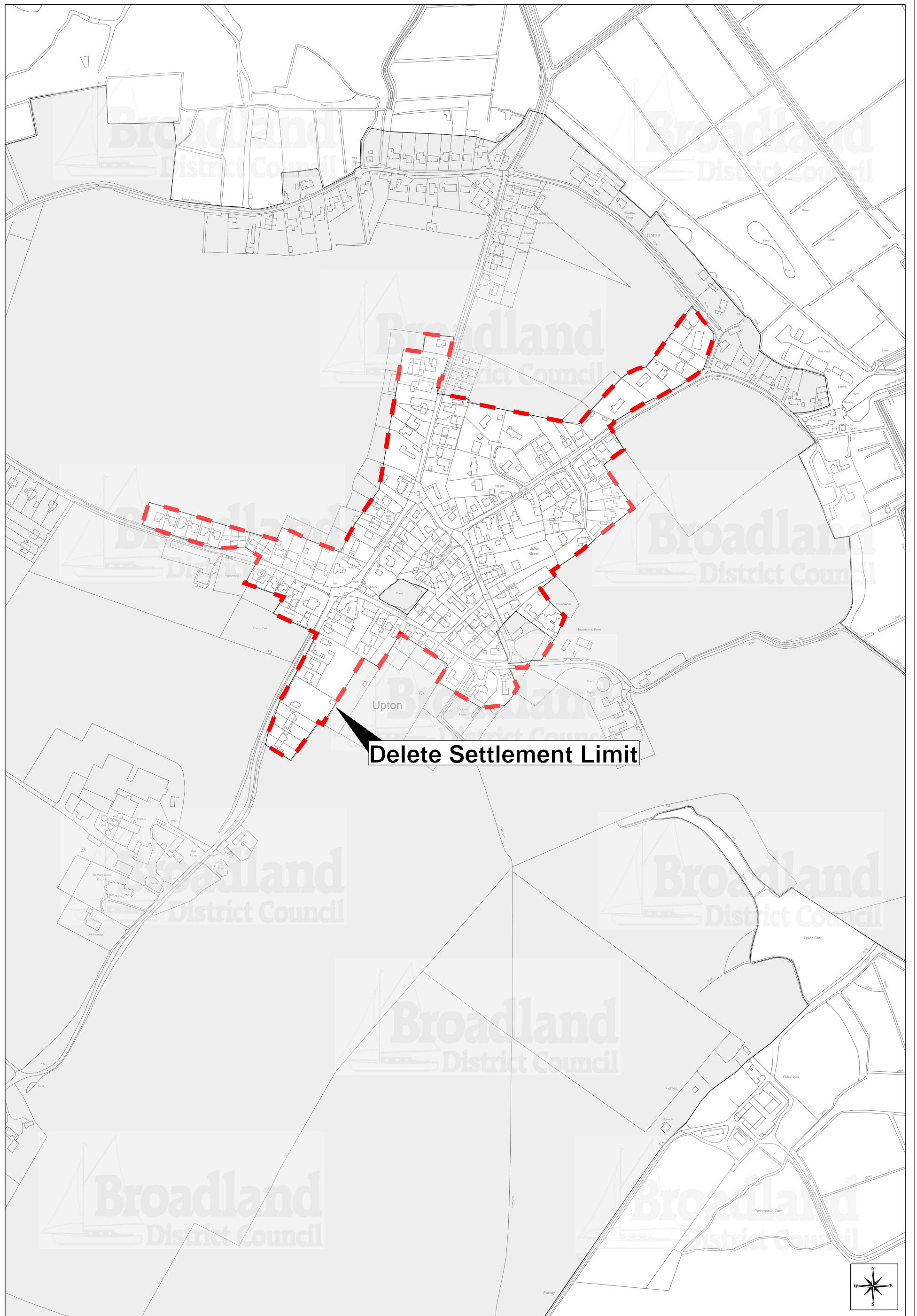
Old Catton, Sprowston,
Rackheath, Thorpe St Andrew
Growth Triangle

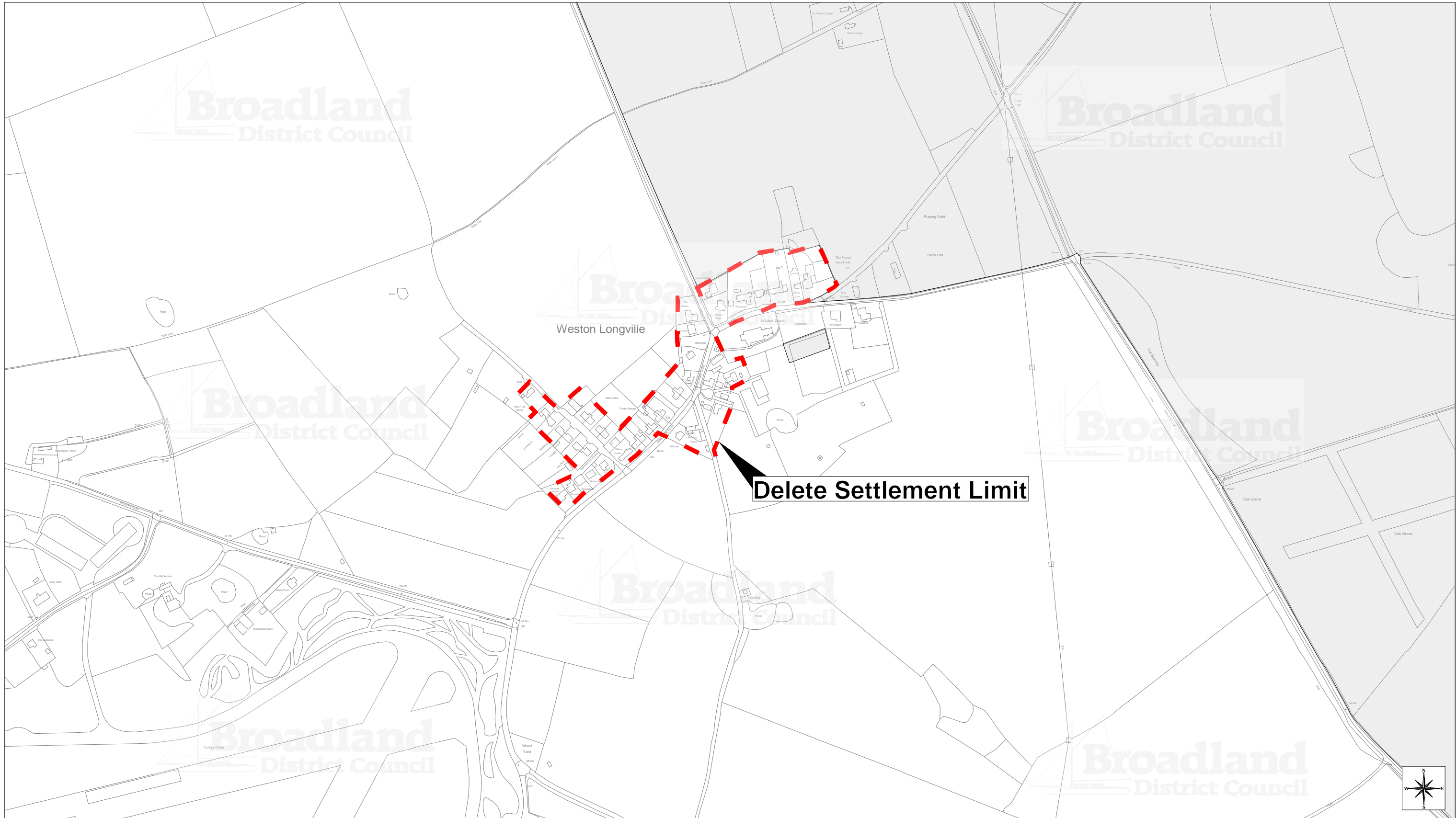

NDR Route



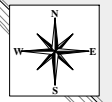
NDR Route

Old Catton, Sprowston,
Rackheath, Thorpe St Andrew
Growth Triangle





Delete Settlement Limit

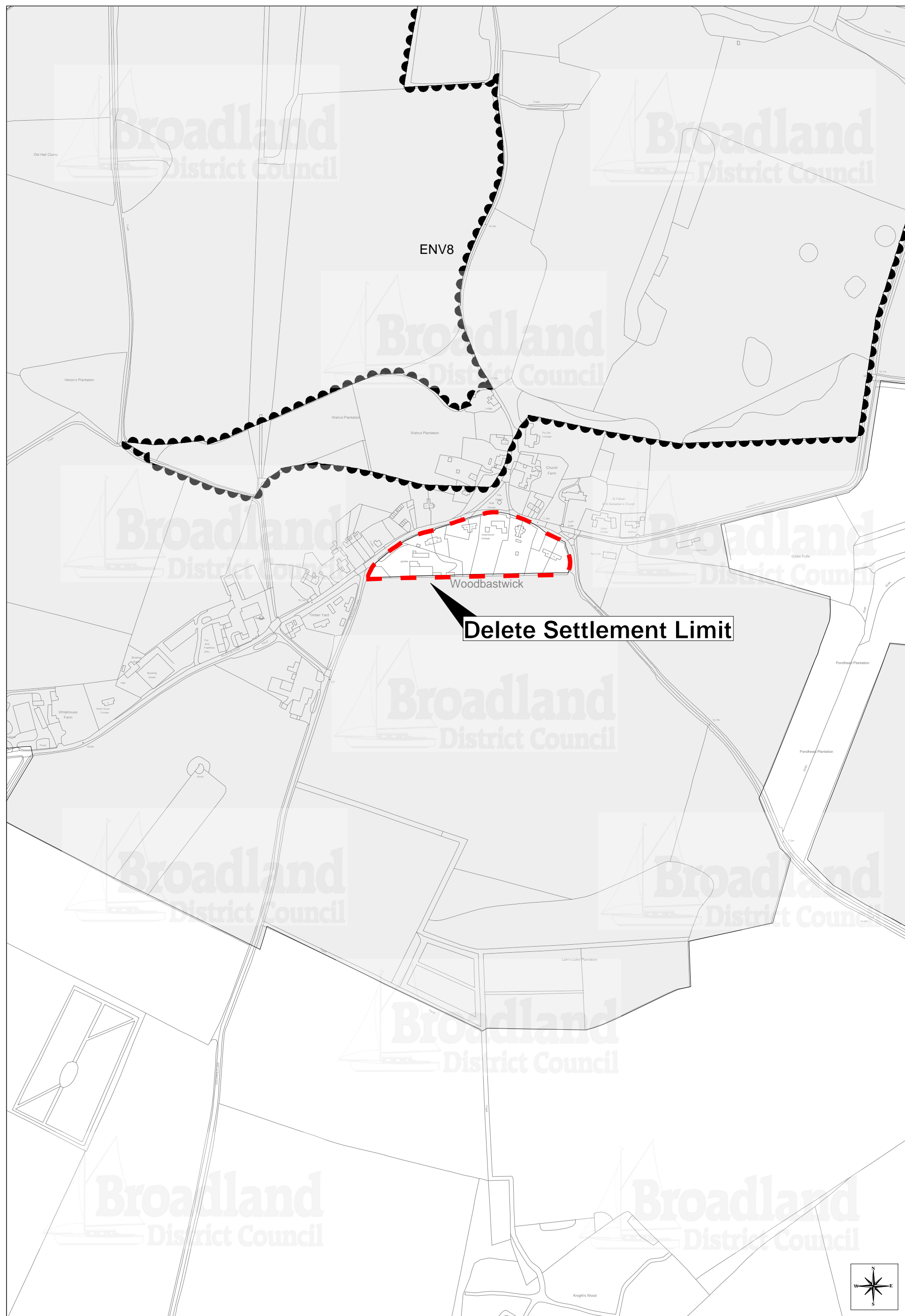


DRAFT

Proposals Map Changes for Joint Core Strategy - Weston Longville

Scale:1:5000

This map is reproduced from Ordnance Survey material with the permission of Ordnance Survey on behalf of the Controller of Her Majesty's Stationery Office © Crown copyright. Unauthorised reproduction infringes Crown copyright and may lead to prosecution or civil proceedings. (100018156) (2008)



Delete Settlement Limit

Woodbastwick

