

© Crown copyright and database rights 2017 Ordnance Survey 100019340

Greater Norwich Local Plan

Barnham Broom

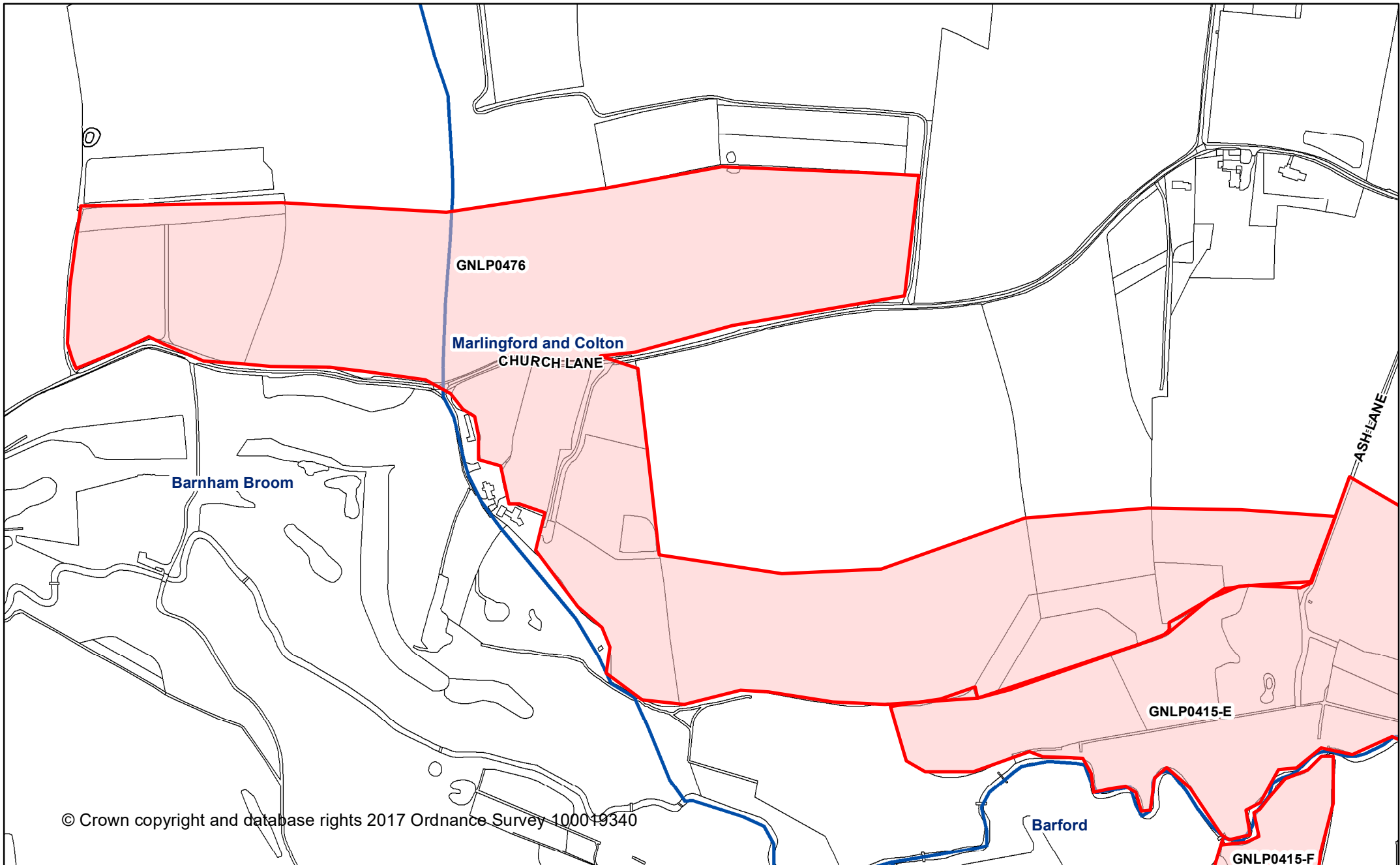
Legend

 ParishesBoundary

Date created:
31-03-2017

1:28,809






© Crown copyright and database rights 2017 Ordnance Survey 100019340

Greater Norwich Local Plan

Barnham Broom
GNLP0476
 Land east of Honingham Road and north of Barnham Broom Golf Club

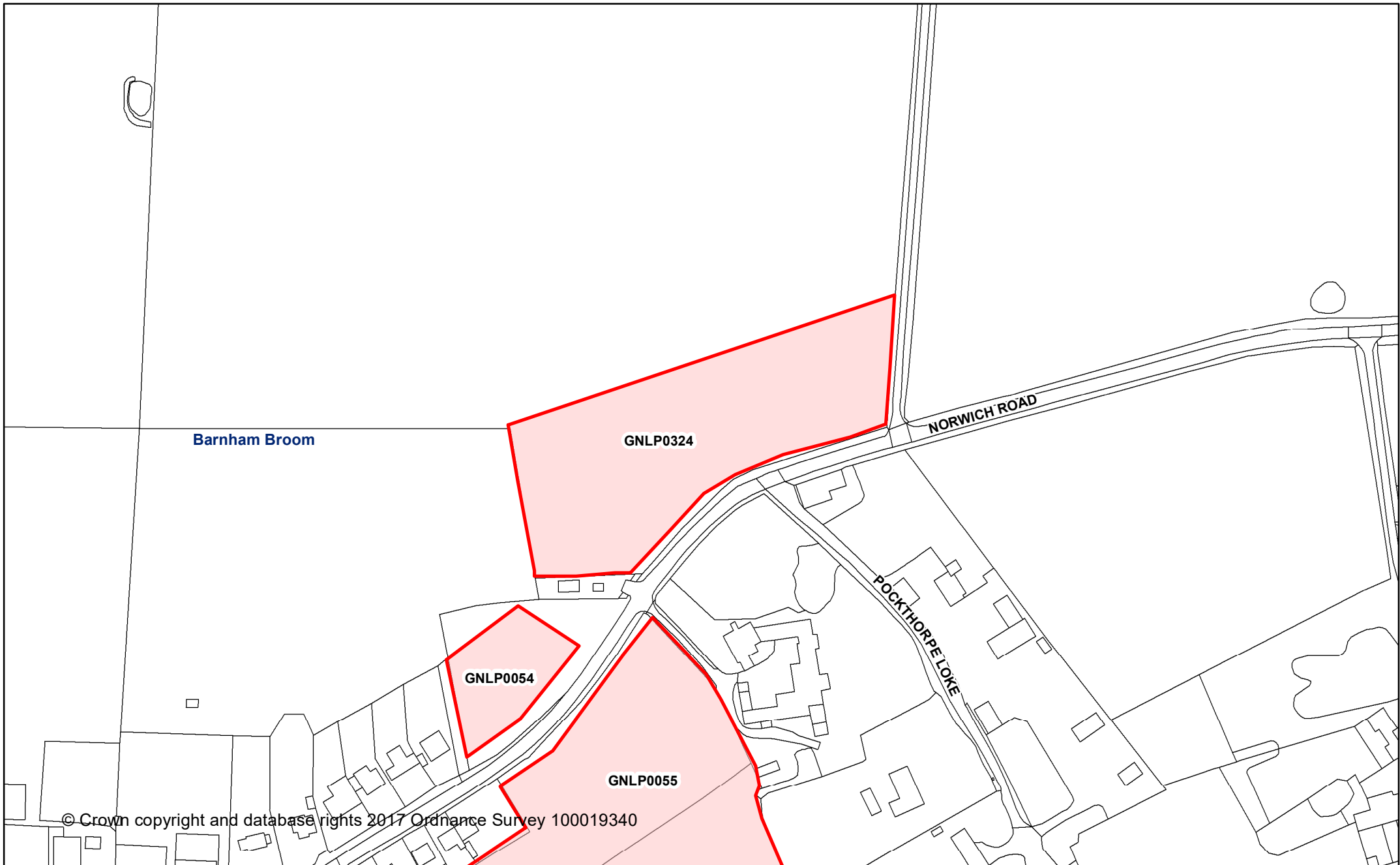
Date created:
 31-03-2017

Legend 1:5,281

 Parish Boundary



This map was made by the Norfolk County Council Information Exploitation Team gis@norfolk.gov.uk



© Crown copyright and database rights 2017 Ordnance Survey 100019340

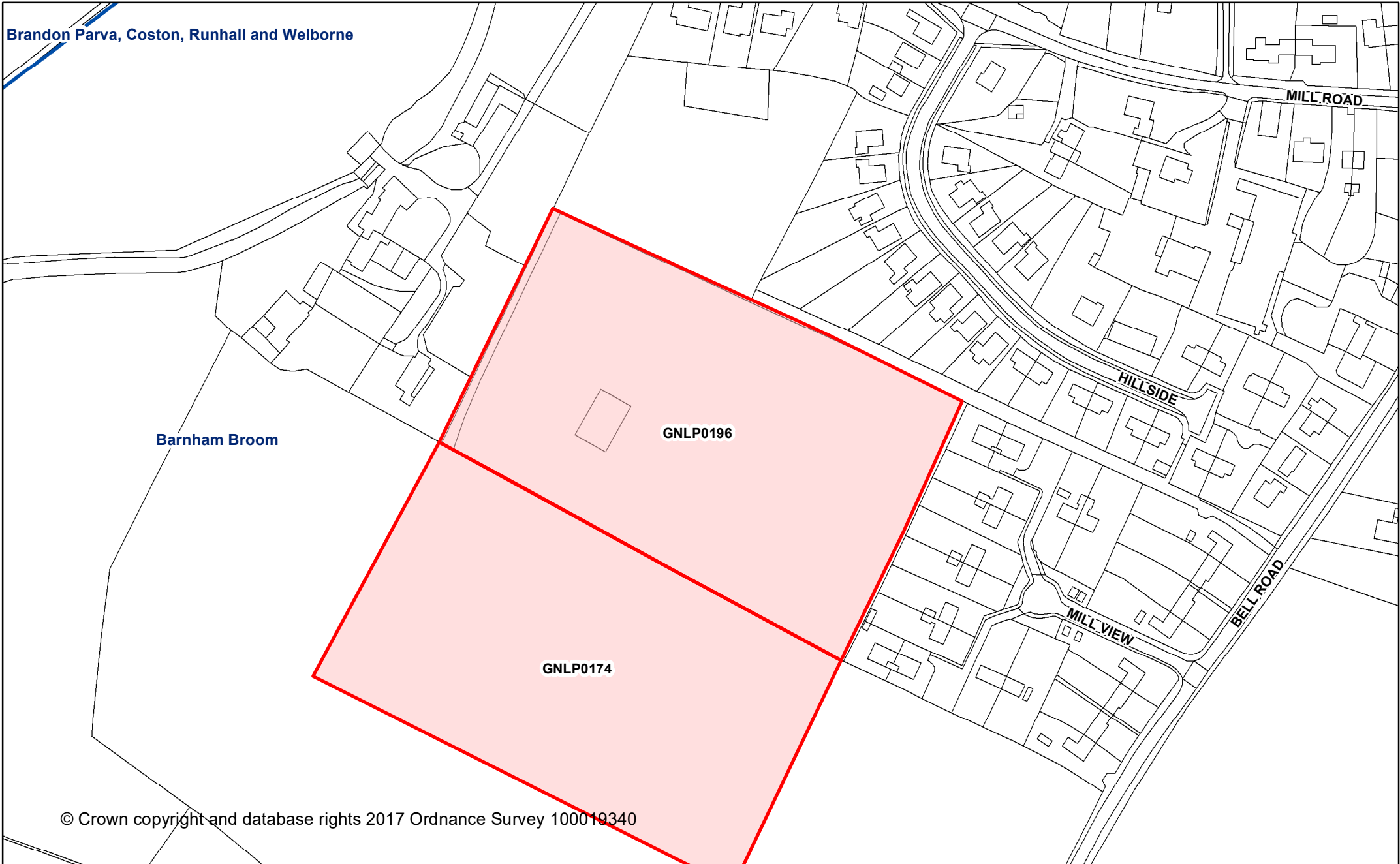
Greater Norwich Local Plan

Barnham Broom
GNL0324
Land south west of Norwich Road

Date created:
31-03-2017

Legend 1:2,000
 Parish Boundary





Barnham Broom

GNLP0196

GNLP0174

© Crown copyright and database rights 2017 Ordnance Survey 100019340

Greater Norwich Local Plan


Barnham Broom
GNLP0196

Land to the west of Mill View

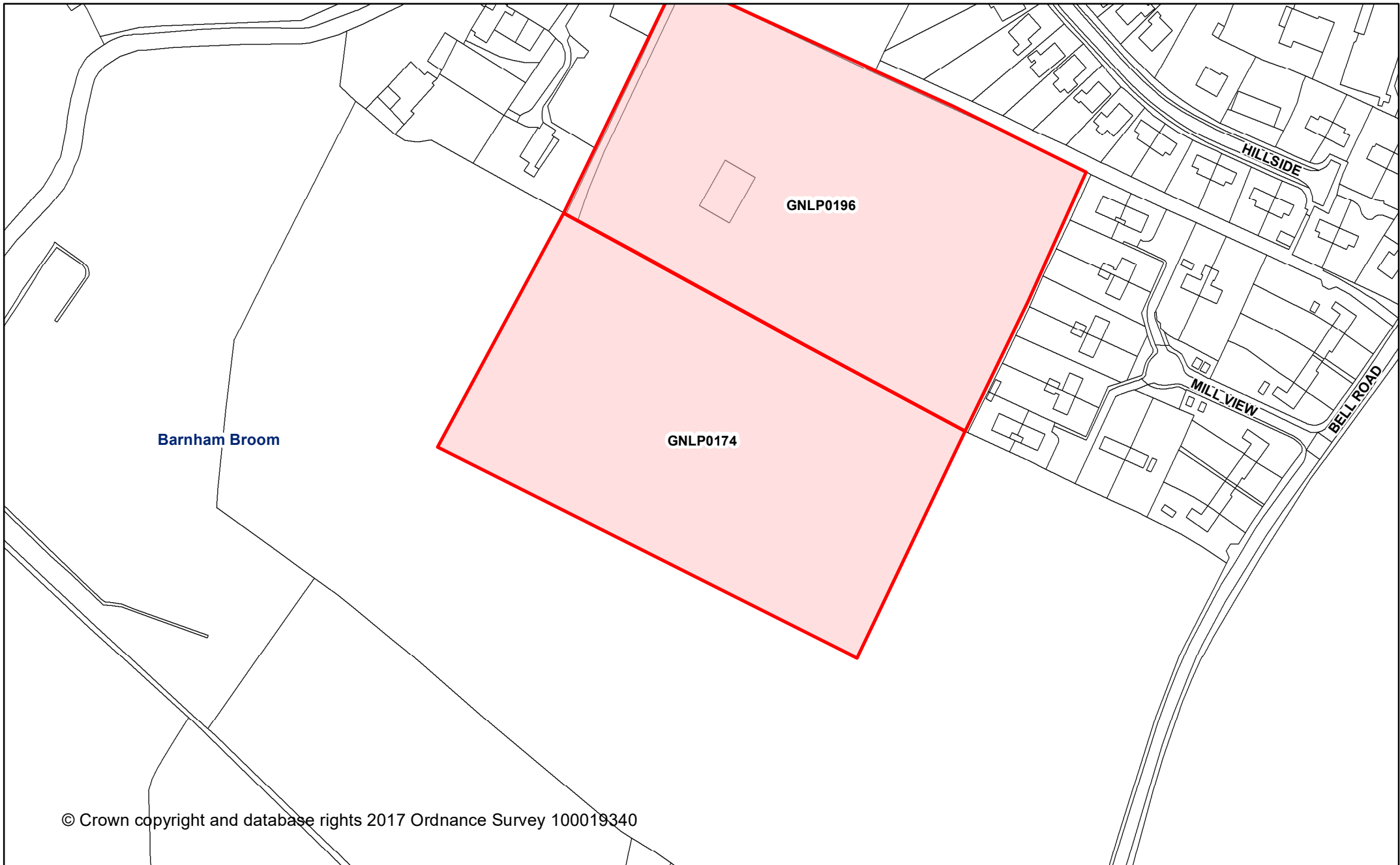
Date created:
31-03-2017

Legend

1:2,000

 Parish Boundary





Greater Norwich Local Plan

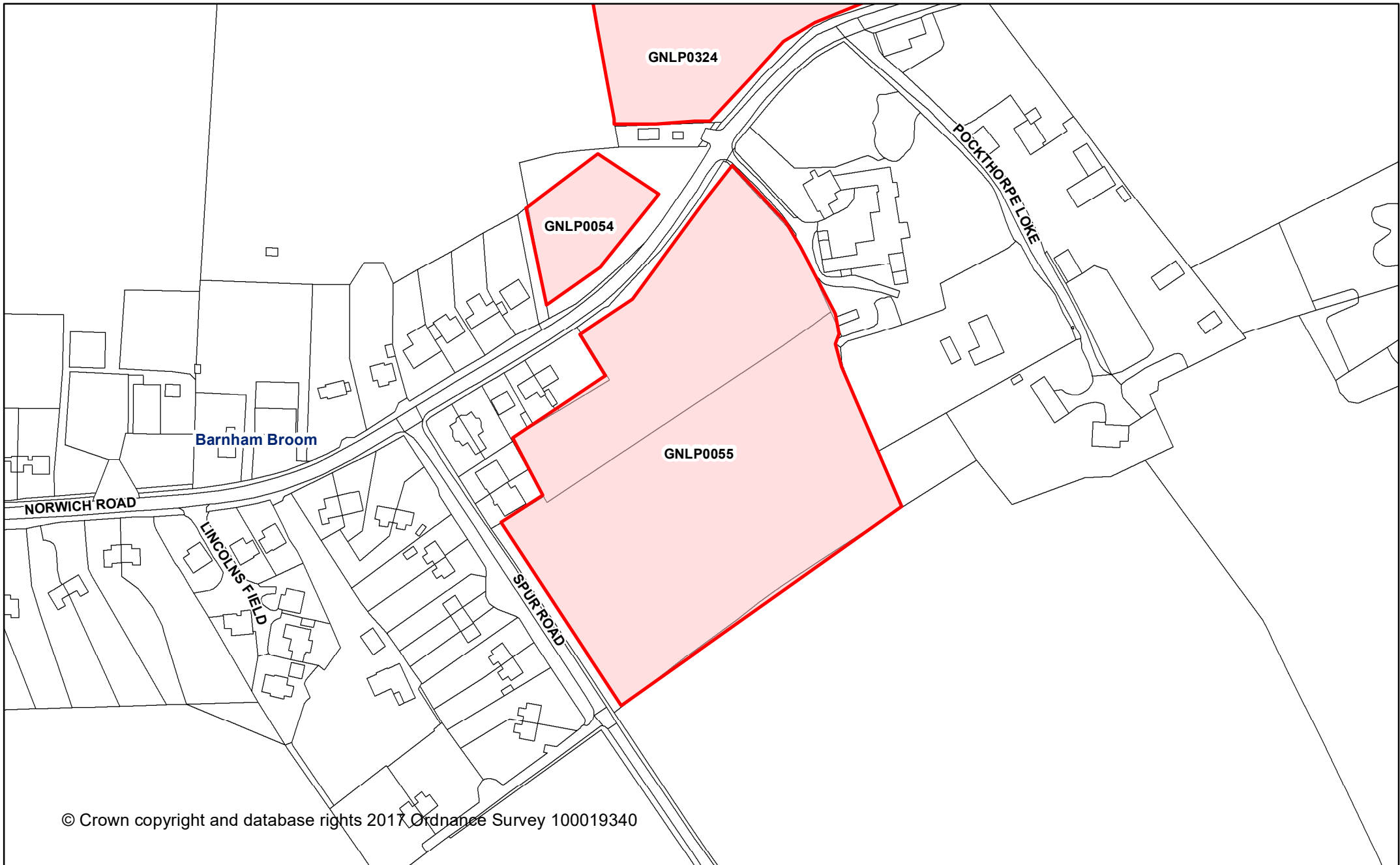
Barnham Broom
GNLP0174
Land off Bell Road

Date created:
31-03-2017

Legend 1:2,000

 Parish Boundary





© Crown copyright and database rights 2017 Ordnance Survey 100019340

Greater Norwich Local Plan

**Barnham Broom
GNLP0055**

Land to east of Spur Road and south of Norwich Road

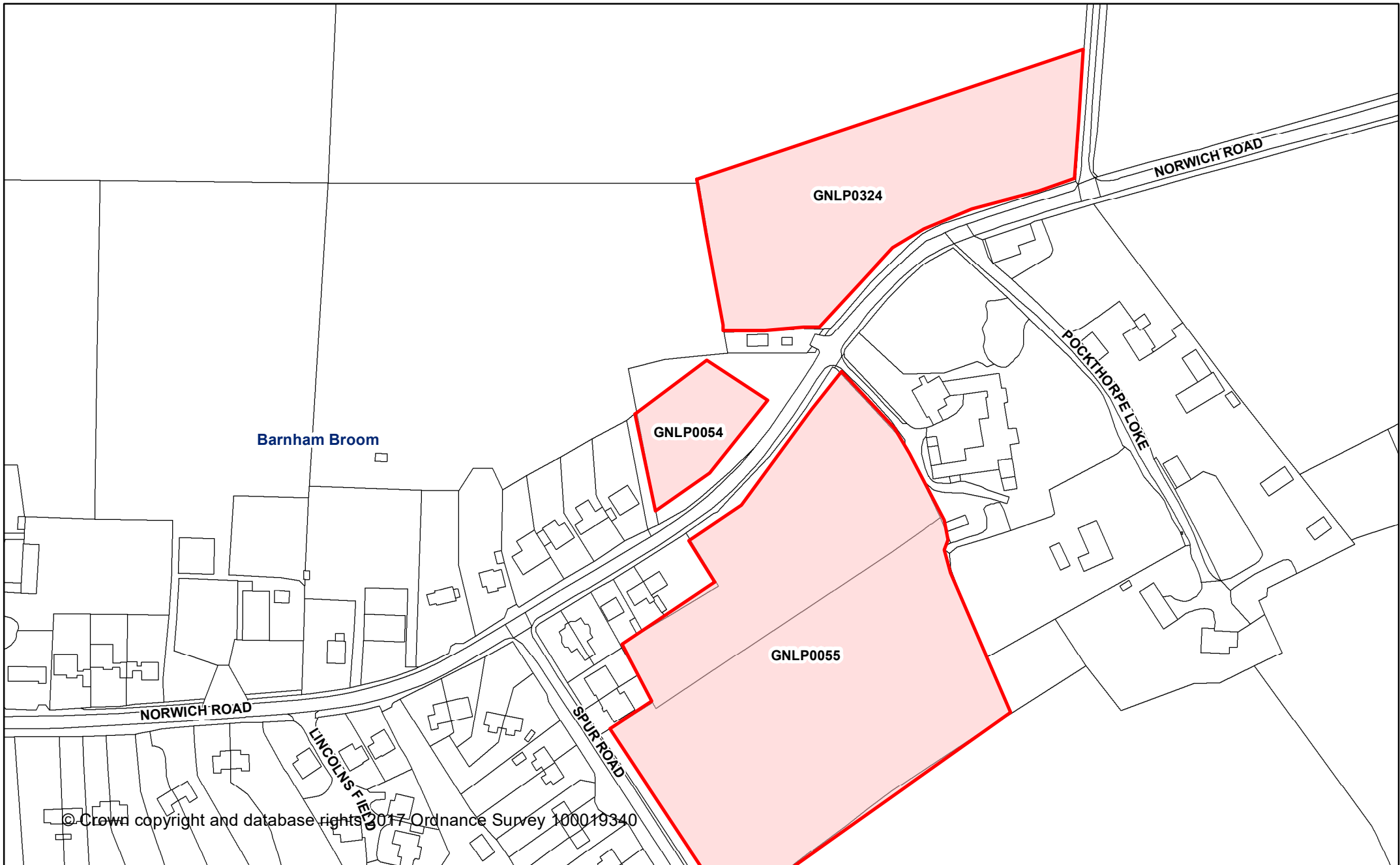
Date created:
31-03-2017

Legend

1:2,000

 Parish Boundary






© Crown copyright and database rights 2017 Ordnance Survey 100019340

Greater Norwich Local Plan

Barnham Broom
GNLP0054
Land north of Norwich Road

Date created:
 31-03-2017

Legend 1:2,000

 Parish Boundary

