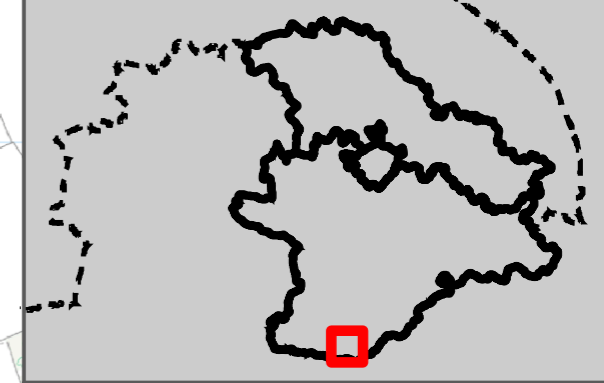


GREATER NORWICH STRATEGIC FLOOD RISK ASSESSMENT

APPENDIX A: FLOOD RISK MAPPING INDEX GRID: GN_91



LEGEND

Note: All layers are turned off by default. Click the box next to the layer of interest to turn on.

Authority Information



Administrative Area




Study Area



Main Rivers



Detailed River Network



The Broads

Flood Zones



Flood Zones 3b



Indicative Flood Zones 3b



Flood Zones 3a



Flood Zones 2

Surface Water



RoFFSW 3.3% AEP



RoFFSW 1% AEP

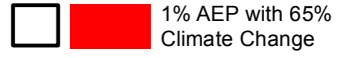


RoFFSW 0.1% AEP

Fluvial Climate Change



1% AEP with 35% Climate Change

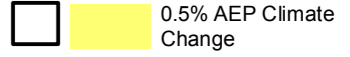


1% AEP with 65% Climate Change



0.1% AEP with 25% Climate Change

Tidal Climate Change



0.5% AEP Climate Change



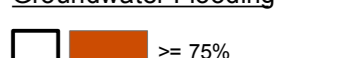
0.1% AEP Climate Change

Surface Water Climate Change

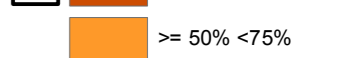


1% AEP with 40% Climate Change

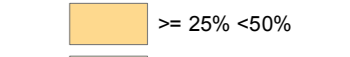
Areas Susceptible to Groundwater Flooding



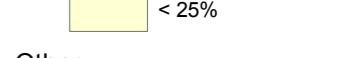
>= 75%



>= 50% <75%



>= 25% <50%



< 25%

Other



Dry Islands >0.5Ha

Reservoir Flooding



Reservoir Flooding

[Return to Index Map](#)

[Mapping Supporting Information](#)

Contains Ordnance Survey data © Crown copyright and database right 2017
© Crown copyright and database rights 2017 Ordnance Survey 100019340. Use of this data is subject to terms and conditions.

This document is the property of Jeremy Benn Associates Ltd. It shall not be reproduced in whole or in part, not disclosed to a third party, without the permission of Jeremy Benn Associates Ltd.

