

GREATER NORWICH STRATEGIC FLOOD RISK ASSESSMENT

APPENDIX A: FLOOD RISK MAPPING INDEX GRID: GN_69



LEGEND

Note: All layers are turned off by default. Click the box next to the layer of interest to turn on.

Authority Information



Flood Zones



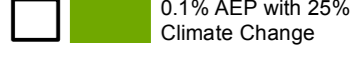
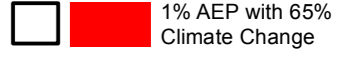
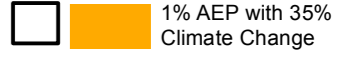
Surface Water



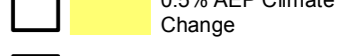
Reservoir Flooding



Fluvial Climate Change



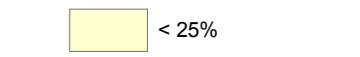
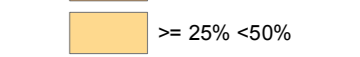
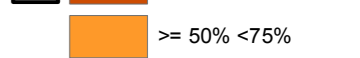
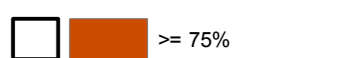
Tidal Climate Change



Surface Water Climate Change



Areas Susceptible to Groundwater Flooding



Other



Return to Index Map

Mapping Supporting Information

Contains Ordnance Survey data © Crown copyright and database right 2017
© Crown copyright and database rights 2017 Ordnance Survey 100019340. Use of this data is subject to terms and conditions.

This document is the property of Jeremy Benn Associates Ltd. It shall not be reproduced in whole or in part, not disclosed to a third party, without the permission of Jeremy Benn Associates Ltd.

